


DEED 2005103562



AUG 22 2005 14:47 P 97

Nebr Doc Stamp Tax
<u>8.2205</u>
Date
\$ <u>2.44</u>
By <u>CL</u>

*L*  
*Deed*  
*5750 07-12685*  
*MB*  
*9-3*

Received - DIANE L. BATTIATO  
 Register of Deeds, Douglas County, NE  
 8/22/2005 14:47:28.88  
  
 2005103562

----- [SPACE ABOVE THIS LINE FOR RECORDING DATA] -----

**DECLARATION AND MASTER DEED OF FORD WAREHOUSE CONDOMINIUM REGIME**

This Declaration and Master Deed of Ford Warehouse Condominium Regime is made and entered into this 19<sup>th</sup> day of August, 2005, by 1020 Dodge Street, LLC, a Nebraska limited liability company, hereinafter referred to as "Declarant".

**WITNESSETH:**

WHEREAS, pursuant to the terms of the Nebraska Condominium Act (hereinafter referred to as the "Act"), 1020 Dodge Street, LLC, the sole record owner of the Property legally described in Exhibit "A" attached hereto and incorporated herein by this reference (hereinafter referred to as the "Property") does hereby subject the Property to the condominium form of ownership as "Ford Warehouse Condominium Association, Inc.," as provided for in the Act and in this Declaration and Master Deed of Ford Warehouse Condominium Regime (hereinafter referred to as the "Declaration").

WHEREAS, by virtue of the recording of this Declaration, the Property shall be owned, held, transferred, sold, conveyed, used, occupied and mortgaged or otherwise encumbered subject to the provisions of this Declaration and the Act and every grantee of any interest in said Property, by acceptance of a deed or other conveyance of such interest, and every Owner of any portion of the Property, whether or not such deed or other conveyance of such interest shall be signed by such person and whether or not such person shall otherwise consent in writing, shall own and take subject to the provisions of the Act and this Declaration and shall be deemed to have consented to the terms hereof.

WHEREAS, in addition to the formation of this Condominium, to be comprised of the Property aforementioned, 1020 Dodge Street, LLC hereby further reserves unto itself and its successors and assigns acting as Declarant, Special Declarant Rights, as defined in the Act, to include by way of example and not limitation, the right to exercise Development Rights, as defined in the Act, including the right and option, but not the obligation, in its own discretion and by its own act, to (i) relocate the boundaries of any Unit or Units, and (ii) further subdivide any

*1491042 -*

one or more of the Units into additional Units, Common Elements or both, all as further provided in Article XV of this Declaration and pursuant to the terms of the Act.

WHEREAS, in furtherance of the plan of condominium ownership and the purposes and intents thereof, Declarant, sole owner of the Property hereby submitted to the Act and this Declaration, together with all Improvements constructed thereon, hereby makes this Declaration which shall apply to, govern, control and regulate the sale, resale, or other disposition, acquisition, ownership, use and enjoyment of the Property and the Improvements located thereon, and does hereby specify, agree, designate and direct that this Declaration and all of its provisions shall be and are covenants to run with the Property herein described and shall be binding on the present owner of the Property and all its successors and assigns and all subsequent owners of the Property and Improvements constructed thereon, together with their grantees successors, heirs, executors, administrators, devisees and assigns.

NOW, THEREFORE, Declarant, as the owner of the Property located in Omaha, Douglas County, Nebraska, and as described in Exhibit "A" attached hereto, for the purposes above set forth, does hereby declare said Property and all Improvements and facilities constructed thereon to be a condominium property regime hereunder known as the Ford Warehouse Condominium Regime, under the Act and in furtherance thereof declares and provides:

**ARTICLE I - DEFINITIONS**

The following terms, as used herein or elsewhere in any of the Condominium documents relating to the Ford Warehouse Condominium Regime, unless otherwise provided, are defined as follows:

- 1.1 Allocated Interests means the undivided interest in the Common Elements and Common Expense Liability allocated to each Unit.
- 1.2 Articles of Incorporation means the Articles of Incorporation of the Association as the same now exist or may be hereafter amended.
- 1.3 Association means Ford Warehouse Condominium Association, Inc.
- 1.4 Association's Board of Directors, Board of Directors or Board means the Board of Directors of the Association, the members of which shall be elected from time to time as provided in this Declaration and Bylaws and the Articles of Incorporation and shall be elected pursuant to the terms of the Act. The Board of Directors shall be the governing body of the Association and may sometimes be referred to as the Board or the Executive Board.
- 1.5 Bylaws mean the Bylaws of the Association which may be amended from time to time.
- 1.6 City means the City of Omaha, Nebraska.
- 1.7 Commercial/Office Units means that part of the Condominium Regime located on the first level of the Condominium as more particularly described in Section 2.2 hereof.
- 1.8 Commercial/Office Unit Owner(s) Committee shall mean that Unit Owners Committee consisting of the owner or owners of the Commercial/Office Units which shall have the powers and duties set forth in this Declaration and the Bylaws.
- 1.9 Common Elements means all portions of the Condominium other than the Units.

1.10 Common Expenses means expenditures made by or financial liabilities of the Association, together with any allocations to reserves.

1.11 Common Expense Liability means the liability for Common Expenses allocated to each Unit pursuant to the terms of this Declaration and the Act.

1.12 Condominium, Condominium Regime or Condominium Project means the Real Estate described in Exhibit "A" attached hereto and incorporated herein by this reference, portions of which are designated for separate ownership and the remainder of which is designated for common ownership solely by the owners of those portions.

1.13 Declarant means 1020 Dodge Street, LLC, and its successors and assigns that succeed to any Special Declarant Rights inclusive of the Developments Rights.

1.14 Declaration means this Declaration and Master Deed of Ford Warehouse Condominium Regime, as such may be amended from time to time.

1.15 Development Guidelines or Guidelines shall mean the design and development guidelines and standards and the review and approval procedures that may be prepared and issued from time to time by the respective Committees pursuant to Article VI, below, for the purpose of assisting lessees, the Unit Owners and Purchasers in preparing development and improvement plans for a Unit within the Condominium Regime.

1.16 Development Rights means any right, or combination of rights, reserved by the Declarant in this Declaration to add Real Estate to the Condominium, to create Units, Common Elements or Limited Common Elements within the Condominium, to subdivide Units or convert Units into additional Units, Common Elements or both; or to relocate the boundaries of any Unit within the Condominium Regime, including the rights reserved to Declarant as set forth in Article XV below.

1.17 Dispose or Disposition means a voluntary transfer to a Purchaser of any legal or equitable interest in a Unit, but does not include the transfer or release of a security interest.

1.18 Eligible Mortgagee means any first mortgage instrument recorded or filed in the office of the Register of Deeds of Douglas County, Nebraska, encumbering a Unit or any portion thereof as security for the performance of an obligation given in good faith and for valuable consideration which is not a fraudulent conveyance under Nebraska law, but does not mean any instrument creating or evidencing solely a security interest arising under the Uniform Commercial Code or an encumbrance affecting any leasehold interest in a Unit (such as leasehold mortgage).

1.19 Identifying Number means a symbol or address which identifies only one Unit in the Condominium Project.

1.20 Improvements shall mean all buildings, structures, underground installations, slope and grade alterations, lighting, elevators, walkways, gutters, storm drains, drainageways, utilities, driveways, screening walls, walls, exterior doors, windows, window boxes, awnings, stairs, stairwells, decks, patios, balconies, plantings, planted trees and shrubs, sidewalks, poles, flags, signs, storage or display areas, loading areas, docks, fountains, water features, facilities and all other structures or improvements of every type and kind.

1.21 Limited Common Element means a portion of the Common Elements allocated by this Declaration, the Bylaws or by the Act for the exclusive use of one or more but fewer than all of the Units.

1.22 Managing Agent means the Person, company, or other legal entity who undertakes the duties, responsibilities and obligations of the management of the Association and the Condominium which Managing Agent may be employed or terminated by a vote of the Board of Directors, subject to any outstanding contract rights as might exist.

1.23 Parking Facility shall mean the two level parking structure which is part of the Condominium consisting of 38 covered stalls and 44 uncovered stalls.

1.24. Parking Spaces shall include the parking spaces located within the Parking Facility.

1.25 Period of Declarant Control shall commence with the recording of this Declaration and shall continue until the earlier of (i) sixty (60) days after the date by which eighty (80%) percent of the Units have been conveyed to Unit Purchasers, or (ii) two (2) years after the date the Declarant has ceased to offer Units for sale in the ordinary course of its business.

1.26 Person means a natural person, corporation, partnership, limited liability company, business trust, estate, trust, partnership, association, joint venture, government, governmental subdivision or agency, or other legal or commercial entity; provided, however, that for a land trust, "Person" means the beneficiary of the trust rather than the trustee of the trust.

1.27 Plan or Plans means the drawings prepared by a registered architect or engineer that contains the information required by the provisions of the Act and as set forth on Exhibit "B".

1.28 Purchaser means any Person other than a Declarant or a Person in the business of selling Real Estate for his own account, who by a voluntary transfer acquires a legal or equitable interest in a Unit, other than (a) a leasehold interest, including renewal options of less than twenty (20) years, or (b) as security for an obligation.

1.29 Qualified Lender means any Eligible Mortgagee, its successors, assigns, affiliates or subsidiaries, a holder, insurer or governmental guarantor of an Eligible Mortgagee; provided that any such insurer or governmental guarantor has given notice to the Board, in writing, of the existence of such status.

1.30 Real Estate means any leasehold or other estate or interest in, over, or under land including structures, fixtures, and other improvements and interest which by custom, usage, or law pass with a conveyance of land though not described in the contract of sale or instrument of conveyance. "Real Estate" includes parcels with or without upper or lower boundaries, and spaces which may be filled with air or water and specifically includes the Property.

1.31 Residential Unit means any Unit located on the First through the Sixth Level of the Condominium used or occupied as a single-family residence and as more particularly described in Sections 2.2 and 2.3(a) below.

1.32 Residential Unit Owners Committee shall mean that Unit Owners Committee consisting of three (3) Residential Unit Owners, which shall have the powers and duties set forth in this Declaration and the Bylaws.

1.33 Special Declarant Rights means rights reserved for the benefit of the Declarant as defined in the Act, including but not limited to, to complete Improvements indicated on the Plans filed with the Declaration; to exercise any Development Rights; to maintain sales offices, management offices, advertising signs for the

Condominium Project, and models; to use easements through the Common Elements (including the Limited Common Elements) for the purpose of making Improvements within the Condominium Project; to create or add additional Units, Common Elements, or both; to relocate the boundaries between any of the Unit or Units; to subdivide any Unit or Units; to convert any or all of the Commercial/Office Units to Residential Units, or to appoint or remove any officer of the Association, or any member of the Board of Directors during the Period of Declarant Control.

1.34 Super-Majority Vote shall mean sixty-seven (67%) percent or more of the votes entitled to be cast by the members of the Association at any regular or special meeting of the Association called for that purpose.

1.35 Unit means a physical portion of the Condominium designated for separate ownership or occupancy, the boundaries of which are described in Article II, below, in the Plans and pursuant to the Act.

1.36 Unit Owner or Owner shall mean the fee simple interest owner of any Unit or Units, including, without limitation, one who is buying a Unit or Units under a recorded contract, but excluding Mortgagees and others who hold such title merely as security. Owner shall not include a Lessee of a Unit or Units.

**ARTICLE II - CONDOMINIUM UNITS**

2.1 The Units. The Condominium Units shall be legally described as shown on the Plans. The Condominium Regime consists of 64 Residential Units and 1 Commercial/Office Unit. Each Unit includes an Allocated Interest that is appurtenant thereto. The Units are further identified on the Plans recorded pursuant to the terms of this Declaration and the Act. Each Unit's appurtenant percentage of undivided interest in the Common Elements shall be allocated as set forth in Exhibit "C" attached hereto and incorporated herein by this reference. The calculation of this allocation, shall be originally calculated by the Declarant as follows: (a) the Allocable Interest, for the Commercial/Office Unit in the Common Elements, other than the Limited Common Elements, is based upon a fraction, the numerator of which is the total square footage of the Unit, and the denominator of which is the total square footage of all of the Units and the Limited Common Elements assigned and allocated to the Residential Units pursuant to Section 5.2 within the Condominium Regime except for the Parking Facility; and (b) the Allocable Interest for the Residential Units in the Common Elements not allocated to the Commercial/Office Unit is based upon a fraction, the numerator of which is the total square footage of the Unit and the denominator of which is the total square footage of all Residential Units. The Declarant shall calculate any reallocation of the percentage interests upon the creation of any additional Units, the relocation of the boundaries of any Units, the conversion of Units into Common Elements or the conversion of Common Elements into Units using the above described formulas. For purposes of voting, each Unit is allowed one (1) vote, regardless of the number of Persons having an interest in such Unit. The Common Expense Liability shall be based on the operation and maintenance costs for these Common Elements and the amount of the assessment will change on a yearly basis according to these costs. Each Unit may be described by its Identifying Number or symbol as shown on the Plans and as set forth in this Declaration and shall be deemed good and sufficient for all purposes and shall be deemed to convey, transfer, encumber or otherwise affect the Unit Owner's corresponding Allocated Interests even though the same is not expressly mentioned or described therein. Ownership of each Unit and the Unit Owner's corresponding share in the

Common Elements shall not be separated. Other than the Declarant, no Residential Unit Owner may relocate the boundaries of any Residential Unit or further subdivide or combine any one or more the Units, except as set forth in Section 6.6(a), below.

2.2 Dimension of Units. The Units and their dimensions are depicted on the Plans referred to hereinabove which Plans are incorporated herein by this reference. Except as otherwise provided herein, and as otherwise set forth in Article III, which describes the Common Elements, each Unit includes that part of the structure which lies within the following boundaries:

(a) Horizontal (Upper and Lower): The Units will be stacked one on top of the other. The upper horizontal boundary of each of the uppermost Units shall be in the horizontal plane of the lowermost unfinished surface of the roof, such that the roof, and all of its support systems (including but not limited to tongue and groove planking, wood purlins and beams), shall not be deemed to be included within the boundaries of the Unit. The lower horizontal boundary of each such uppermost Unit is the horizontal plane of the upper surface of the wood joists of such Unit such that the wood sub-floor and sound boards are included in the Unit such that the concrete sub-floor and concrete framing thereunder shall not be a part of the Unit. The upper horizontal boundary of any Unit which has a Unit above it and a Unit below it is the horizontal plane or planes coinciding with the lowermost portion of the concrete floor, concrete joist and concrete beams as part of the ceiling thereof. The lower horizontal boundary of a Unit with Units above and below is the horizontal plane of the upper surface of the concrete floor. The lower horizontal boundary of the Parking Area and the Common Elements below the first floor shall be the horizontal plane of the dirt floor beneath the concrete floor.

(b) Vertical (Perimetrical): The vertical boundary (perimetric) of each Unit is the unfinished interior perimeter wall surfaces of all such walls; provided that where there are windows or doors, the boundary is the exterior surface of such doors and windows when enclosed, and where any such boundary separates one Unit from another Unit, the vertical boundary (perimetric) between such shall be the center line of the walls separating such Units. Repairs and finishes on such walls shall be maintained by each individual Unit. Stud replacement shall be divided equally by each adjoining Unit, unless such repair shall be caused by such Unit Owner or its occupants, guests, invitees, agents and contractors.

(c) The horizontal and vertical boundaries above identified shall be extended to their intersections with each other.

2.3 Further Definition of Units.

(a) Residential Units: Included in the Residential Units are systems, equipment, installations and facilities of the Residential Unit which are exclusively used for the benefit of a particular Residential Unit, whether situated within or outside of a particular Unit's boundaries, including, but not limited to the following:

- (i) All internal walls or partitions which are contained wholly within a Residential Unit shall be deemed part of the Residential Unit;
- (ii) All central and appurtenant installations for services such as electrical, power, light, telephone, gas, hot and cold water and heat (including all ducts, pipes,

- valves, wires, cables and conduits used in connection therewith or any replacements thereof) which exclusively service a Residential Unit;
- (iii) Fans, vents and exhausts and all piping, ducts and equipment which exclusively service a Residential Unit wherever the same may be located;
- (iv) All exterior windows, doors, shutters, awnings, window boxes, balconies, and glass windows which exclusively service a Residential Unit;
- (v) Light fixtures, wiring, risers, electrical feeders, switches, and electrical meters exclusively servicing a Residential Unit;
- (vi) Gas meter, gas piping, risers, fittings, valves including any gas system exclusively servicing a Residential Unit;
- (vii) All other facilities or fixtures located within or immediately connected to a Residential Unit which exclusively serve or benefit or are necessary for the existence, maintenance, operation or safety of the particular Residential Unit.
- (viii) All lath, furring, wallboard, plasterboard, plaster, paneling, tiles, wallpaper, paint, finished flooring, and any other materials constituting any part of the finished surfaces of the walls, floors, or ceilings within the designated boundaries of any Residential Unit are a part of that Residential Unit.

No Residential Unit shall include any piping, wiring, ductwork, machinery, equipment or other materials used exclusively by any other Residential Unit or Commercial/Office Unit.

(b) Commercial/Office Units: Included in the Commercial/Office Units are systems, equipment, installations and facilities of the Commercial/Office Units which are exclusively used for the benefit of the Commercial/Office Unit, whether situated within or outside of a particular Unit's boundaries, including, but not limited to the following:

- (i) All internal walls or partitions which are contained wholly within the Commercial/Office Unit shall be deemed part of the Commercial/Office Unit.
- (ii) All central and appurtenant installations for services such as electrical, power, light, telephone, gas, hot and cold water and heat (including all ducts, pipes, valves, wires, cables and conduits used in connection therewith or any replacements thereof) which exclusively service the Commercial/Office Unit;
- (iii) Fans, vents and exhausts and all piping, ducts and equipment which exclusively service the Commercial/Office Unit wherever the same may be located;
- (iv) All exterior windows, doors, shutters, awnings, window boxes, balconies, and glass windows which exclusively service the Commercial/Office Unit;
- (v) Light fixtures, wiring, risers, electrical feeders, switches, and electrical meters exclusively servicing the Commercial/Office Unit;

- (vi) Gas meter, gas piping, risers, fittings, valves including any gas system exclusively servicing the Commercial/Office Unit;
- (vii) All other facilities or fixtures located within or immediately connected to the Commercial/Office Unit which exclusively serve or benefit or are necessary for the existence, maintenance, operation or safety of the Commercial/Office Unit.
- (viii) All lath, furring, wallboard, plasterboard, plaster, paneling, tiles, wallpaper, paint, finished flooring, and any other materials constituting any part of the finished surfaces of the walls, floors, or ceilings within the designated boundaries of any Commercial/Office Unit.

The Commercial/Office Unit shall not include any piping, wiring, ductwork, machinery, equipment or other materials used exclusively by any of the Residential Units or any other Commercial/Office Unit.

**ARTICLE III - COMMON ELEMENTS**

3.1 Common Elements The Common Elements of the Condominium are as follows:

(a) The Real Estate upon which the structures containing the Condominium Units are located, and such structures themselves, including the foundations, exterior walls, roofs, gutters, downspouts, chutes, chases, flues, ducts, wires, conduits, bearing walls, bearing columns, fire suppression and detection systems, whether situated partially within or outside the boundaries of any Unit, including without limitation all piping, fittings, valves and sprinkler heads, or any other fixtures which lie partially within and partially outside of the designated boundaries of a Unit and which serve more than one Unit and are not otherwise assigned or allocated to any one or more Units as a Limited Common Element.

(b) Except as may be shown on the Plans, the Common Elements shall include, without limitation, each and every stairway, elevators, elevator equipment, boilers, cooling systems, trash chutes, laundry services, exercise room, storage area, the Parking Facility, service or utility area and facilities now or hereafter erected, constructed or installed on or in the Property and any adjacent public right-of-ways that the Association is responsible for maintaining, including without limiting the generality of the foregoing, trees, shrubs, lawns, decorative urns and planters, pavements, sidewalks, storm and water systems, sewage lines, and all utility installations, and pipes, wire and conduits and connections for television, electricity, light, water and plumbing and other utilities, except those items that are exclusively within or for the benefit of a particular Condominium Unit and not used to service any Unit other than that particular Condominium Unit.

(c) All other appurtenances not herein specifically designated which are not enclosed within the boundaries of a Condominium Unit as is hereinabove delineated in Article II of this Declaration.

3.2 Undivided Interest in Common Elements. The Owner of each Unit shall own an undivided interest in the Common Elements as a tenant (or tenants) in common with all the other Unit Owners, and, except as otherwise limited in this Declaration, shall have the right to use the Common Elements for the purposes incidental to the use and occupancy of said Unit, and such other incidental uses as may be permitted by this Declaration, which right shall be appurtenant to and run with such Person's or Persons' Unit. The extent and amount of percentage of



such ownership shall be expressed by a percentage amount, the particular percentage amount, also sometimes referred to herein as "share", appertaining to each Unit being set forth in Exhibit "C" attached hereto and made a part hereof. The percentage interest appurtenant to the Unit may change in the event any Unit is converted to a Common Element, any Common Element is converted to a Unit or the boundaries of any Unit are relocated as authorized by the Act and this Declaration.

3.3 Allocated Share of Common Elements. The percentage interest or share allocated to each Unit shall be determined as set forth in Article II, above. Each Owner, by acceptance of the deed to a Unit, expressly agrees to the allocation and reallocation of the percentage interest set forth hereinabove or by exercise of any other Special Declarant Right. Allocations and reallocations of the percentage interest may be subject to minor variations attributable to rounding off. The respective percentage interest shall be computed to three significant figures so the sum of the percentage interests of all Units equals one hundred (100%) percent.

3.4 Allocated Share of Residential Units-Limited Common Elements. The percentage interest or share allocated to each Residential Unit for the purposes of a Residential Unit-Limited Common Element (as defined in Section 5.2(a), below) shall be calculated based upon a fraction, the numerator of which is the total square footage of the Residential Unit, and the denominator of which is the total square footage of all of the Residential Units within the Condominium Regime; provided, however, the Declarant shall calculate any reallocation of the percentage interests upon the creation of any additional Residential Units, the relocation of the boundaries of any Residential Unit, the conversion of any portion of a Residential Unit into Common Elements or Limited Common Elements or the conversion of any designated Common Elements or Limited Common Elements into a Residential Unit or Units. Each Residential Unit's initial appurtenant percentage interest in the Residential Units-Limited Common Elements shall be allocated as set forth on Exhibit "C" attached hereto and incorporated herein by this reference.

3.5 Allocated Share of Commercial/Office Units-Limited Common Elements. The percentage interest or share allocated to each Commercial/Office Unit for the purposes of a Commercial/Office Units-Limited Common Element (as defined in Section 5.2(b), below) shall be calculated based upon a fraction, the numerator of which is the total square footage of the Commercial Unit, and the denominator of which is the total square footage of all of the Commercial/Office Units within the Condominium Regime; provided, however, the Declarant shall calculate any reallocation of the percentage interests upon the creation of any additional Commercial/Office Units, the relocation of the boundaries of any Commercial/Office Unit, the conversion of any portion of a Commercial/Office Unit into Common Elements or Limited Common Elements or the conversion of any designated Common Elements or Limited Common Elements into a Commercial/Office Units. Each Commercial/Office Unit's initial appurtenant percentage interest in the Commercial/Office Units-Limited Common Elements shall be allocated as set forth on Exhibit "C" attached hereto and incorporated herein by this reference.

3.6 Dock and Street Parking. The service dock on the west side of the building and eighteen surface parking stalls adjacent to the service dock are on public right-of-way leased from the City and are not part of the Units or Common Elements of the Condominium Regime but are available for the use by the Unit Owners subject to the terms of the leases, this Declaration, and the rules and regulations of the Association. These surface parking

stalls are not part of the Parking Spaces, as defined in Section 1.24 above nor are they part of the Parking Facility defined in Section 1.23 above. There are separate leases for the service dock and the parking stalls. The complete leases may be inspected at the offices of the Association. Both leases are year to year leases. The lease for the service dock expires May 5<sup>th</sup> each year and the lease for the parking stalls expires July 6<sup>th</sup> each year.

#### ARTICLE IV - COVENANTS

4.1 No Partition of Common Elements. As long as the Property is subject to the provisions of the Act, the Common Elements shall remain undivided, and no Unit Owner or Owners shall bring any action for partition or division of the Common Elements; and any agreement to the contrary shall be null and void. Provided, however, nothing herein contained shall prevent partition of a Condominium Unit as between any Persons who are Co-Owners thereof, if such right of partition shall otherwise be available, but such partition shall not be in kind.

4.2 No Severance of Ownership. No Owner shall execute any deed, mortgage, lease or other instrument affecting title to his or her Unit Ownership without including therein both his or her interest in the Unit and his or her corresponding Allocated Interests, including his or her share in the Common Elements, it being the intention hereof to prevent any severance of such combined ownership. Any such deed, mortgage, lease or other instrument purporting to affect the one without including also the other, shall be deemed and taken to include the interest so omitted even though the latter is not expressly mentioned or described therein.

#### ARTICLE V - EASEMENTS AND LIMITED COMMON ELEMENTS

5.1 Encroachments. In the event that, by reason of construction, settlement or shifting of any building or structure, any part of the Common Elements encroaches or shall hereafter encroach upon any part of any Unit, or any part of any Condominium Unit encroaches or shall hereafter encroach upon any part of the Common Elements, or if by reason of the design or construction of any Condominium Unit it shall be necessary to a Unit Owner to use or occupy, for normal uses and purposes, any portion of the Common Elements, consisting of an unoccupied space within the Property and adjoining his or her Unit, valid easements for the maintenance of such encroachment and for the use of such adjoining space are hereby established and shall exist for the benefit of such Condominium Unit and the Common Elements, as the case may be, so long as all or any part of the building containing such Unit shall remain standing; provided, however, that in no event shall a valid easement for an encroachment be created in favor of any Condominium Owner or in favor of the Owners of the Common Elements if such encroachment occurred because of the willful conduct of said Condominium Unit Owner or the Owners of the Common Elements, as the case may be. In the event any structure is partially or totally destroyed and then rebuilt, minor encroachments of part of the Common Elements because of construction shall be permitted and valid easements for said encroachment and the maintenance thereof shall exist.

5.2 Limited Common Elements. Unless the context of this Declaration otherwise requires, Limited Common Elements shall be as provided in the Act and assigned and allocated exclusively to the Units so served as follows:

(a) Residential Units-Limited Common Elements: The following described Limited Common Elements shall be assigned and allocated to all of the Residential Units as shown on the Plans, including, but not necessarily limited to: the storage room located on the Basement Level of the Condominium, the entryway, canopy, lobby, mail room, and exercise room, the common hallways located on the First through the Sixth Levels of the Condominium, the Parking Facility (including the concrete floor), and related systems and facilities, including, without limitation, any security and access systems installed for the use and benefit of the Residential Unit Owners.

In addition, Association shall be expressly empowered and authorized to license Parking Spaces to Owners of Residential Units. In furtherance of the foregoing, a valid exclusive easement is hereby declared and established for the benefit of each Owner of a Residential Unit consisting of the exclusive right to use and enjoy the Limited Common Elements hereby established, including, but not limited to, the Parking Facility, as shown on the Plans. Residential Unit Owners may, with the prior written consent of the Association, which consent shall not be unreasonably withheld, reallocate, convey and transfer their licensed Parking Spaces among or between their Residential Units by assignment, lease, easement or license.

(b) Commercial/Office Unit(s)-Limited Common Elements: The following described Limited Common Elements shall be assigned and allocated to the Commercial/Office Unit: six of the surface parking stalls leased from the City described in Section 3.1(c) above.

5.3 Easement to Residential Unit Owners. Except as to the use of any Unit or Limited Common Elements that are assigned and allocated to the Commercial/Office Unit or that are assigned and allocated exclusively to any other Residential Unit or Residential Units, perpetual easements are hereby established for all Residential Unit Owners, their families, guests, invitees, mortgagees and servants for the use and enjoyment of all Common Elements and Limited Common Elements (described in Section 5.2(a), above), subject to such rules and regulations as may from time to time be established by the Association herein provided. Except for the rights of the Declarant herein, no Owner of a Residential Unit shall have any right to access, occupy or use any Limited Common Elements exclusively assigned and allocated to any other Residential Unit.

5.4 Easement to Commercial/Office Unit Owner(s). Except as to the use of any Unit or Limited Common Elements assigned and allocated to any Residential Unit or Residential Units or that are assigned and allocated exclusively to any other Commercial/Office Unit, perpetual easements are hereby established for the Commercial/Office Unit Owner, its guests, invitees and servants for the use and enjoyment of all Common Elements that are located on or within the First Level of the Condominium Regime, subject to such rules and regulations as may from time to time be established by the Association herein provided. Except for the rights of the Declarant herein, the Owner of the Commercial/Office Unit shall have no right to access, occupy or use any Limited Common Elements assigned and allocated to the Residential Units of the Condominium.

5.5 Utility Easements.

(a) The Association shall maintain all utility lines and facilities located in, on, or under the Common Elements, except for those lines and facilities maintained by utility companies (public, private or municipal) and those required to be maintained by the Owners pursuant to subsection (b), below, or the Association.

The Association shall pay all charges for utilities supplied to the Condominium Property, except those metered or charged separately to the Condominium Units.

Accordingly, if any utility line or facility which the Association is required to maintain, repair or replace becomes clogged, stopped-up, damaged, destroyed or otherwise requires repair, the Association shall furnish such maintenance, replacement or repair, including repair of any collateral damage or loss in the Common Elements or any Improvements therein. However, if it can be determined that the cause of such clogging, stoppage, damage, destruction or repair originated in any particular Unit (or was caused by an act of an Owner or any of his/her agents, guests, or members of his/her family, whether or not such act was negligent or culpable), the Association may charge the Owner of the Unit the cost of the repair, replacement or maintenance. If one or more Owners fail to pay such costs, the Association may collect them by levying a special assessment upon the Unit or Units of the Owners who are responsible therefore under the provisions of this subsection. Except as otherwise provided herein, the Association shall not be responsible for damage to any Unit or personal property located therein caused by a damaged or defective utility line or facility.

In the event of a failure or inability of the Board to take timely action to maintain, replace or repair utility lines or facilities for which it is responsible (including repair of any collateral damage or loss in the Common Element), the Owners of any Unit or Units served by the lines or facilities shall have the right, and are hereby granted an easement to the full extent necessary therefore, to enter upon Units, Common Elements or Limited Common Elements which these lines, facilities or any portion thereof are located to repair, replace or maintain them (including collateral damage as provided above). The Association shall reimburse the Owner(s) for the reasonable and necessary costs incurred by the Owner(s) in making such maintenance, repair or replacement. If entry onto the Common Elements, Limited Common Elements or Units is required hereunder, the party making such entry must give reasonable notice to the Association and/or Owner of such Unit as applicable.

(b) Unless maintained by a utility company, an Owner shall be deemed to own the utility lines and facilities and outlets of all utility lines and facilities located within and serving only his/her Unit, and shall be responsible for the maintenance of such utility lines, facilities and outlets.

(c) Whenever such utility lines or facilities serve more than one Unit, the Owner of each Unit served by the lines or facilities shall be entitled to the full use and enjoyment of the portions of the lines or facilities as service his/her Unit.

5.6 Easements in Gross. The Property shall be subject to a perpetual easement in gross to the Association provided herein, its successors and assigns, for ingress and egress, to perform its obligations and duties as required by this Declaration. Should it be necessary to enter any Condominium Unit to repair a Common Element or Limited Common Element, the employees, agents, contractors, subcontractors, or workmen shall be entitled to entrance during reasonable hours with 24 hours prior written notice, unless it is reasonably believed by the Board that an emergency exists which requires such entrance without advanced notice, by exhibiting to the Condominium Owner or any Person or Persons occupying such Unit under authority of such Condominium Unit Owner, an order signed by any member of the Board of Directors or signed by the Managing Agent.

5.7 Granting of Easements. The Association, acting through the Board or the Board's Residential Unit Owners Committee and/or Commercial/Office Unit Owners Committee, as the case may be, shall have the power to grant rights and restrictions, in the Common Elements or Residential Unit-Limited Common Elements or Commercial/Office Unit Limited Common Elements, such as the rights to grant utility easements, licenses, or similar rights, including easements for cable television, under, through or over Common Elements, Residential Unit Limited Common Elements or Commercial/Office Unit Limited Common Elements, as may be reasonably necessary to or desirable for the ongoing development or operation of the Condominium.

5.8 Easements in Units. To the extent that any utility line, pipe, wire or conduit serving any Unit shall be wholly or partially within the boundaries of another Unit, such other Units shall be burdened with and there hereby is reserved and created an easement for the use, maintenance, repair and replacement of such utility line, pipe, wire or conduit, such easement to run to the benefit of the Unit or Units served by the same.

5.9 Sales Office. The Declarant, its duly authorized agents, representative and employees shall have an easement for the maintenance of a sales office and/or model Units on the Property so long as Declarant owns or occupies any Condominium Unit primarily for the purpose of sale. Such sales offices and/or model Units may be maintained in such number and size as determined by the Declarant and may be located and relocated in Units and/or in any improvements on the Common Elements. By execution hereof, the Declarant does hereby specifically reserve an easement for the use of the Common Elements as may be located within the Property as a sales and marketing office of the Declarant during the development of the Property, and for one (1) year after the last Condominium Unit located on the Property is sold, which easement shall be for exclusive use of the Common Elements unto the Declarant, to the exclusion of use of such Common Elements by any Owner. Exercise of the rights of such easement shall be by Declarant and its designees.

5.10 Easement for Improvements. Declarant shall have and does hereby reserve a transferable easement on and over the Common Elements for the purpose of making improvements contemplated by this Declaration on the Property, and for the purpose of doing all things reasonably necessary and proper in connection therewith.

5.11 Effect of Easements. All easements and rights herein established shall run with the land and inure to the benefit of and be binding on the Declarant, its successors and assigns, and any Condominium Unit Owner, Purchaser, mortgagee, or other Person having an interest in any portion of the Property herein described, whether or not such easements are maintained or described in any deed of conveyance.

5.12 Restoration of the Condominium. The benefitted party of any easement granted hereunder shall have the duty and obligation to repair and restore the servient portion of the Condominium to the condition which existed prior to the exercise of such easement rights.

#### ARTICLE VI - ARCHITECTURAL AND OPERATIONAL CONTROL COMMITTEES

6.1 Committee Composition. There shall be two (2) Committees within the Association as follows: (i) a Residential Unit Owner's Committee, which shall have the responsibility for governing the Residential Units and related Limited Common Elements, and (ii) a Commercial/Office Owner's Committee, which shall the

responsibility for governing the Commercial/Office Units and related Limited Common Elements. The Residential Unit Owner's Committee shall consist of three (3) Persons. The Commercial/Office Owner's Committee shall be comprised of one (1) Person.

6.2 Alternate Members. There shall also be one (1) alternate member for each Committee to be designated by the Declarant during the Period of the Declarant Control and thereafter by the Owners of the Residential Units, with respect to the Residential Unit Owner's Committee, and by the Owners of the Commercial/Office Units, with respect to the Commercial/Office Owner's Committee, to act as a substitute for any member of the respective Committee in the event of his or her unavailability or disability.

6.3 Appointment. The members of the Committee shall be selected as follows:

(a) Until the expiration of the Period of Declarant Control, Declarant shall have the right to appoint and remove all members and alternate members of both Committees. The Declarant may temporarily or permanently relinquish its right to appoint all or some of the Committee members and alternates at any time.

(b) After Declarant relinquishes its appointment rights or following the expiration of the Period of Declarant Control, the Residential Unit Owner's Committee shall be appointed by the members of the Board who are Residential Unit Owners, and the Commercial/Office Units Owner's Committee shall be appointed by the members of the Board who are Commercial/Office Unit Owners. The Committees shall, without further act or deed of the Declarant, exercise all rights of Declarant to enforce and implement the Development Guidelines and to perform Declarant's obligations under this Article and, at such time, all obligations of Declarant under this Article shall automatically terminate, and except as otherwise provided herein, all rights and obligations of Declarant under this Article shall vest in the Committee.

6.4 Terms of Office. The term of all Committee members and alternates appointed by Declarant shall be set by Declarant. The term of all Committee members and alternates appointed by the Unit Owners shall be two (2) years and shall have staggered terms as set forth in the Bylaws. Any new member appointed to replace a member who has resigned or been removed shall serve such member's unexpired term. Members whose terms have expired may be reappointed. A member of the Committee shall not be required to satisfy any particular qualifications for membership and may be a member of the Board, an officer of the Association, an Owner, Lessee, an officer or employee of Declarant, or a Person who is not a member or Owner or Lessee or otherwise affiliated with the Condominium Property Regime.

6.5 Resignations; Vacancies. Any member of a Committee may, at any time, resign from the Committee upon written notice to Declarant, so long as Declarant has the sole right to appoint any member, or upon written notice to the remaining Committee members, and to the Board when the right to appoint any members is vested in the Board. Vacancies on a Committee of members appointed by Declarant, however caused, shall be filled by Declarant so long as Declarant has the right to appoint members. Vacancies on a Committee of members appointed by the Board, however, caused, shall be filled by the Board in the same manner set forth in Section 6.3, above.

6.6 Powers; Duties and Responsibilities.

(a) The Residential Unit Owners Committee shall have the following power, duties and responsibilities with respect to the Residential Units and the Limited Common Elements assigned and allocated to any one or more of the Residential Units:

- (i) all of the powers and authority conferred upon it by this Declaration and the Articles and Bylaws;
- (ii) to hire and retain services of engineers or other consultants and professionals as they deem necessary to perform the duties of the Committee;
- (iii) to perform the functions required of it by this Declaration;
- (iv) to consider and act upon all Applications and the plans, specifications and other documents submitted to it pursuant to Article VII, below, with respect to decisions relating to the Residential Units;
- (v) to adopt Development Guidelines;
- (vi) to make and to enforce reasonable rules and regulations governing the use of the Residential Units and related Limited Common Elements thereto;
- (vii) to approve the relocation of the boundaries of any Residential Unit or further subdivide or combine any one or more of the Residential Units; and
- (viii) to perform all other duties delegated to and imposed upon it by this Declaration and Bylaws.

(b) The Commercial/Office Owners Committee shall have the following power, duties and responsibilities with respect to the Commercial/Office Owners Committee and the Limited Common Elements assigned and allocated to any one or more of the Commercial/Office Units:

- (i) all of the powers and authority conferred upon it by this Declaration and the Articles and Bylaws;
- (ii) to hire and retain services of engineers or other consultants and professionals as they deem necessary to perform the duties of the Committee;
- (iii) to perform the functions required of it by this Declaration;
- (iv) to consider and act upon all Applications and the plans, specifications and other documents submitted to it pursuant to Article VII, below, with respect to decisions relating to the Commercial/Office Units, which shall include signage and awnings;
- (v) to adopt Development Guidelines;
- (vi) to make and to enforce reasonable rules and regulations governing the use of the Commercial/Office Units and related Limited Common Elements thereto;
- (vii) to approve the relocation of the boundaries of any Commercial/Office Unit or further subdivide or combine any one or more of the Commercial/Office Units; and

(viii) to perform all other duties delegated to and imposed upon it by this Declaration and Bylaws.

Notwithstanding the foregoing, only the Board shall determine the compensation, if any, to be paid to the members of each respective Committee.

(c) A combined majority vote of the committee members of the Residential Unit Owners Committee and the Commercial/Office Owners Committee shall have the following power, duties and responsibilities with respect to the Common Elements:

- (i) all of the powers and authority conferred upon it by this Declaration and the Articles and Bylaws;
- (ii) to hire and retain services of engineers or other consultants and professionals as they deem necessary to perform the duties of the Committees;
- (iii) to perform the functions required of it by this Declaration;
- (iv) to consider and act upon all Applications and the plans, specifications and other documents submitted to it pursuant to Article VII, below, with respect to the exterior appearance of the Condominium and adjacent public right-of-ways, which shall include decisions as to color schemes and materials relating to the balconies, entryway canopies, railings and window frames, but shall exclude any signage and awnings relating to the Commercial/Office Units as provided in Subsection 6.6(b);
- (v) to adopt Development Guidelines; and
- (vi) to perform all other duties delegated to and imposed upon it by this Declaration and Bylaws.

6.7 Meetings. Each Committee shall meet as often as it, in its sole discretion, shall deem necessary to properly perform its duties hereunder. The vote or written consent of any two members or designated alternates shall constitute an act by the Committee. Each Committee shall keep written records of all actions taken by it.

6.8 Development Guidelines. In addition to any architectural and development standards set forth herein, the Residential Unit Owners Committee and the Commercial/Office Unit Owners Committee may, from time to time, and in their reasonable discretion, draft, propose, adopt and amend their respective Development Guidelines. Such Development Guidelines, and any amendments thereto, shall supplement, interpret and implement the provisions hereof by setting forth: (a) the standards and procedures for Committee review, and (b) guidelines for Improvements which shall include, but not be limited to, guidelines for architectural design of Improvements, floor plans, landscape plans, color schemes, signage, exterior lighting, finishes and materials for use in each portion of the Condominium. The Development Guidelines shall initially be adopted by the Declarant. After the expiration of the Period of Declarant Control, any amendment to the Development Guidelines must be approved by a majority vote of the Residential Unit Owners with respect to any Development Guidelines established for the Residential Unit Owners or Commercial/Office Unit Owner(s) with respect to any Development Guidelines established for the Commercial/Office Owner(s).



## ARTICLE VII - ARCHITECTURAL CONTROL AND REGULATION OF IMPROVEMENTS

### 7.1 Approval of Plans.

(a) Approval Required. Except for any Improvements constructed and installed by Declarant, no Improvement shall be constructed, erected, placed, expanded, added to, maintained or permitted to remain within the Condominium Regime (excluding the interior of any Unit), and no alterations or other work which alters the exterior appearance of any Unit, Limited Common Element or Common Element, until the plans and specifications and other documentation as may be required by Development Guidelines for said Improvements and alterations, which may include without limitation floor plans, materials, colors, signage, exterior lighting and any other information needed to accurately describe the exterior appearance or functional characteristics of said Improvements (the "Application"), have been submitted to and approved in writing by the applicable Committee. Three sets of the Application shall be filed with such Committee. Improvements approved in writing by Declarant prior to the recording of this Declaration shall be deemed to have been approved by the Committee.

(b) Filing Fee. As a means of defraying its expenses, each Committee may institute and require a reasonable filing fee to accompany the Application for each building or other construction project submitted. If resubmission of an Application is necessary, the Committee may require an additional filing fee.

(c) Governmental Regulations. All Applications for Improvements submitted to each Committee hereunder shall comply with any and all laws, rules, regulations or ordinances applicable to the Property which have been promulgated by any local, state, federal or other governmental agency or authority.

(d) Basis for Approval. Each respective Committee shall have the right to disapprove the Application submitted to it, whether a preliminary or final submittal, if any part of it is:

- (i) not in accordance with this Declaration or the Development Guidelines or the Plans;
- (ii) incomplete;
- (iii) not in compliance with relevant approval requirements or regulations of local, state, federal or other governmental agencies;
- (iv) deemed by the Committee to be contrary to the best interests of the Condominium or the Owners; or
- (v) incompatible with the architectural style, quality or aesthetics of existing Improvements or development plans for proposed Improvements, based in part on the criteria set forth in subsections (w) through (z) below in this Subsection 7.1(d).

No Committee shall unreasonably withhold its approval of an Application submitted to it. In this connection, each Committee may also base its approval or disapproval on criteria which may include, but are not limited to, the following: (w) conformity and harmony of external design with neighboring structures; (x) effect of location of proposed Improvements on the other Units within the Condominium; (y) adequacy of screening of trash facilities, storage areas, mechanical and heating and air-conditioning facilities and rooftop installations; and (z)

conformity of the Application to the purpose and general plan and intent of this Declaration. Any decision of the applicable Committee made after Declarant is no longer entitled to appoint the members of the Committee, may be appealed to the Board. The decision of the Board shall be final. As long as Declarant is appointing the members of the Committee, any decision of the Committee shall be final.

(e) Time for Decision. Each respective Committee shall approve or disapprove each Application, whether a preliminary or final submittal, within thirty (30) days from the receipt thereof. If the Committee fails either to approve or disapprove the Application within said 30-day period; then it shall be irrevocably deemed that the Committee has approved the Application. At least one set of the Application shall, with the approval or disapproval endorsed thereon, be returned to the submitting person and one set shall be retained by the Committee for its permanent files. Notwithstanding Section 7.1(a), no application or Notice shall be deemed filed with the Committee until it is actually received by at least one Committee member by certified mail (return receipt requested).

(f) Time for Commencing. Upon receipt of approval from each Committee pursuant to this Section and upon receipt of approvals from the City, the Owner shall, as soon as practicable, satisfy all conditions thereof and diligently proceed with the commencement and completion of all approved construction, refinishing, alterations, excavations and landscaping. In all cases, work shall be commenced within twelve (12) months of the date of such approval, or the approval given or deemed given pursuant to this Article shall be deemed revoked unless the Committee, upon request made prior to the expiration of said 12-month period, extends the time for commencing work by written notice to the Owner, which may be withheld or conditioned in the Committee's discretion.

(g) Completion of Work. All construction, refinishing, alteration or excavation of any Improvements approved under this Section 7.1 shall be undertaken and pursued diligently to completion, but in any event shall be completed within two years after the date of approval by the Committee. However, the time for completion shall be extended for any period such completion is rendered impossible or would result in great hardship due to strikes, fires, national emergencies, natural calamities or other similar supervening forces beyond the control of the Owner or its lessees. Failure to comply with this Subsection 7.1(g) shall constitute a breach of this Declaration and subject the defaulting party or parties to all enforcement procedures set forth herein or any other remedies provided by law or in equity.

(h) Disclaimer of Liability. Neither Declarant, the Committees nor any member thereof, nor any agents, officers or employees of Declarant or of the Committees, shall be liable in any way for any damage, loss or prejudice suffered or claimed by an Owner, Lessee or any other Person who submits an Application; except to the extent of actual damages arising directly from the bad faith acts or intentional misconduct thereof. Any person or entity who submits an Application shall forever defend, indemnify and hold the Declarant, the Committees, the members thereof, and the employees, officers and agents of each, harmless from all damage, loss or liability (including reasonable attorneys' fees) suffered or claimed by any third party on account of (i) any defects in any plans, drawings, specifications or other documentation submitted in any Application, or revised or approved in accordance with the foregoing provisions, or for any structural or other defects in any work done according to such

plans, drawings, specifications or other documentation; (ii) the approval or disapproval of any Application, whether or not defective; or (iii) the construction or performance of any work, whether or not pursuant to an approved Application, except to the extent of actual damages arising directly from the bad faith acts or intentional misconduct of the Declarant, a Committee or any member thereof, any agents, officers or employees of Declarant or of the Committee.

(i) No Representations or Warranties. In no event shall an approval by a Committee of any Application, or any written or oral statements made by the Board or any officer or employee of the Association, Declarant or any employee or officer or agent of Declarant, or the Committee or any member, agent or employee thereof, be deemed to constitute in any way any representations or warranties of any kind, express or implied, with regard to the Application and any plans, drawings, specifications or other documentation constituting a part of the Application, including without limitation representations or warranties regarding compliance with zoning, subdivision and land use laws, or compliance with any other applicable codes, regulations and laws, or with regard to fitness for a particular purpose.

(j) Presumption of Compliance; Estoppel Certificate. The foregoing notwithstanding, after the expiration of one (1) year from the date the Committee receives from an Owner either (i) a copy of the certificate of occupancy issued by the applicable governmental authority for any Improvement, or (ii) after an Improvement has been completed by an Owner and said Owner has delivered a valid notice of completion with respect to such Improvement to the Committee, then said Improvement shall, in favor of purchasers and encumbrances in good faith and for value, be deemed to be in compliance with the provisions of this Article VII unless a notice of non-compliance or non-completion with respect thereto has been executed by Declarant or the Committee and recorded in the office of the Register of Deeds of Douglas County, Nebraska or unless legal proceedings shall have been instituted to enforce compliance or completion with respect to said Improvement.

(k) Approval Cannot be Assigned. Any approvals given pursuant to this Article VII shall be personal to the Owner submitting the Application and cannot be assigned or transferred by such Owner without the prior written consent of the Board, which shall not be unreasonably withheld. Without such consent, any subsequent Owner of a Unit for which a previous Owner has obtained approval of an Application shall submit a new Application pursuant to this Section 7.1 for review and approval as though no prior approvals had been received from the Committee with respect to such Unit.

7.2 Variations. Each respective Committee is hereby authorized and empowered to grant variations for Improvements or uses within the Condominium prohibited or regulated by this Declaration or the Development Guidelines and further to grant reasonable requests for relief from the provisions of this Declaration, or any portion hereof, in order to overcome practical difficulties and to prevent unnecessary hardship in the application of the provisions contained herein. Notwithstanding the foregoing, the Committee shall not grant such a variation to any Owner unless:

- (a) such Owner has obtained all necessary governmental approvals,

(b) the construction of Improvements or the uses which are called for under the request for the variance shall be consistent in design, character, appearance and quality of construction with the other Improvements and uses within the Condominium,

(c) the variances do not materially injure, in the judgment of the Committee, any of the Units or Common Elements within the Condominium, and

(d) the construction of Improvements and/or the uses called for under the request for variance are otherwise subject to and conform with all applicable laws, ordinances, rules and regulations, including, but not limited to, zoning regulations of any governmental agency or political entity having jurisdiction over the Condominium.

No variance granted pursuant to the authority granted herein shall constitute a waiver of any provision of this Declaration as applied to any other Person or portion of the Property, and the grant of a variance shall not obligate the Committee to grant other variances. In addition to the variance powers provided herein, the Committee shall be empowered to issue from time to time reasonable interpretations of the intent of the provisions of this Declaration or the Guidelines, which interpretations shall not constitute variances from the provisions of this Declaration, but shall be designed to further the implementation of this Declaration in a manner consistent with its provisions.

7.3 Maintenance During Construction. All construction activities of any kind on any portion of the Property shall be governed by the provisions of this Subsection and corresponding provisions in the Development Guidelines. All construction activities shall be carried out in an orderly and timely manner and all partially completed Improvements shall be kept in an orderly condition during construction. Dust from all construction shall be controlled at all times in a manner specified in the Development Guidelines. If trucks entering and leaving the Property deposit mud or dust on any streets or walkways, the Owner of the Unit on which or for whose benefit the construction is being performed shall be responsible for maintaining the streets and walkways (or causing the same to be maintained) in a clean condition on a daily basis. If the provisions hereof conflict with the provisions of the Development Guidelines with respect to construction activities, the more restrictive provision shall control. Any repairs or replacements to the Common Elements, including any Limited Common Elements, necessitated by a Unit Owner's construction shall be performed by a contractor approved by the respective Committee having authority thereof.

#### ARTICLE VIII - RESTRICTIONS

8.1 Permitted Uses - Residential Units. Other than the Special Declarant Rights carried on by the Declarant or his assigns, agents or successors, during the Period of Declarant Control, the Residential Units shall be restricted to single family residential use and may not be used for any other purpose. Nothing in this Section 8.1 is intended to prohibit an Owner from keeping his personal business or professional records or accounts therein, or handling his personal business calls or correspondence therefrom.

8.2 Permitted Uses - Commercial/Office Unit. Except as otherwise provided herein, and subject to all other provisions of this Declaration and to all other restrictions and limitations in any subsidiary declaration or other

recorded restrictions executed by Declarant and any Commercial/Office Unit Owner, all permitted uses by the City's "Central Business District" (CBD) shall be allowed within any Commercial/Office Unit, or any portion thereof, provided, however, each such use shall be first expressly approved by the Declarant during the Period of Declarant Control, and thereafter by the Commercial/Office Unit Owners Committee, in writing.

Notwithstanding the foregoing, in no event shall any Commercial/Office Unit, or any portion thereof, be used or operated (i) for any industrial, warehousing, distribution, or manufacturing purpose or any other use or operation that requires a conditional or special use permit from the City, or (ii) primarily as a lounge, pub, bar or tavern serving alcoholic beverages or other legal controlled substances without the express written consent of the Board.

8.3 Prohibited Uses - All Units, Common Elements and Limited Common Elements. In addition to all restrictions now existing against said Property and all Improvements now or hereafter constructed thereon, the use, occupancy and operation of the Units, Common Elements and including Limited Common Elements is hereby expressly restricted as follows:

(a) Animals. No animals, livestock, or poultry of any kind shall be raised, bred, or kept on any part of the Property, except that dogs, cats or other usual household pets may be kept by the respective owners in their respective Units, provided that they are not kept, bred, or maintained for any commercial purpose and do not endanger the health or unreasonably disturb the Owner of any Unit, or any resident thereof. The Board of Directors shall make reasonable rules and regulations for the accommodation of pets.

(b) Use of Property. Except for the right of ingress and egress, the Owners of Units are hereby prohibited and restricted from using any property outside of their respective Units, except as may be allowed by the Association's Board of Directors or as expressly provided herein. It is expressly acknowledged and agreed by all parties concerned that this paragraph is for the mutual benefit of all Owners within the Condominium Regime and is necessary for the protection of the Owners.

(c) Antennas. No television antenna or radio receiver, satellite dish, or other similar device shall be attached to or installed on any portion of the Property without the written approval of the Board, unless contained entirely within the interior of a Unit. No radio or television signals, nor any other form of electromagnetic radiation, shall be permitted to originate from any Unit, which may unreasonably interfere with the reception of television or radio signals within the Condominium; provided, however, that Declarant and the Association shall not be prohibited from installing equipment necessary for the operation of any master antenna, security, cable television, mobile radio, or other similar systems within the Condominium.

(d) Vehicles, Etc.. No vehicles shall be parked on the Common Elements or the Limited Common Elements, other than in authorized Parking Spaces, and no vehicle repairs, other than emergency repairs or repairs of a minimal nature needed to be performed to move a vehicle off the Property, shall be allowed on the Property. No vehicles shall be parked or stored on blocks or other such devices on the Common Elements, Limited Common Elements or any other portion of the Condominium. No vehicles shall be parked so as to obstruct the fire lanes or roadways as may exist within the Condominium. The Association is expressly authorized to tow away, at an offending owner's expense, any vehicle which is in violation of this Section, or which is placed on the

Condominium Property in violation of the rules and regulations governing parking as may be adopted by the Board of Directors. No boats, boat trailers, campers, canoes, recreational vehicles, vehicles used primarily for recreational purposes, vehicles primarily used for commercial purposes, or vehicles with commercial writings on their exterior shall be stored, allowed to remain, or parked on any portion of the Condominium, except in an area, if any, designated by the Board of Directors or except as otherwise permitted by the Association's Board of Directors or Declarant. The Residential Unit Owners Committee shall have the right to designate areas within the Parking Facility, of the Condominium for the parking of motorcycles and bicycles.

(e) Signs. Except as placed or erected by Declarant or his assigns, agents or successors, or as otherwise permitted by the Commercial/Office Unit Owner Committee in accordance with Section 6.6(b), no signs, billboards or objects shall be erected, placed, or permitted to remain on the Property, nor shall such Property be used in any way or for any purpose which may endanger the health or unreasonably disturb the Owner of any Unit. No Residential Unit Owner shall display a "for rent" or "for sale" sign without the express written consent of the Board.

(f) Miscellaneous Prohibited Uses. No Unit shall be used for the operation and maintenance of a second hand store, odd lot, closeout or liquidation store, auction house, flea market, an adult book store, adult theater, adult amusement facility, or any facility selling or displaying pornographic materials or having such displays. No Unit shall be occupied, operated or maintained in an unsanitary or hazardous condition.

8.5 Security and Frozen Pipes. Should a Unit become vacant, the Owner is responsible for securing the Unit while it is unoccupied, including engaging all locks, providing security lighting, and heating the interior sufficient to keep pipes from freezing. Insurance claims or costs incurred by the Association, the Board or any Committee for frozen pipe damage in unheated Unit may be offset by a special assessment levied against the Unit in an amount equal to the damage claim.

8.6 Unightly Appearances. No offensive or unsightly appearance shall be maintained or allowed to exist on those portions of any Unit visible from the exterior of the Condominium or Common Areas i.e. halls, etc. All equipment, garbage cans, and storage areas shall be kept in a manner so as to conceal them from view of neighboring Units and streets, unless otherwise authorized by the Association's Board of Directors; provided, however, exterior personal patio furnishings, such as chairs, grills and swings, located within a Unit's balcony, patio, porch, terrace, or deck shall be permissible, subject to the rules and regulations of the Association. Provided further, however, that nothing shall be permitted which in the opinion of the Association's Board of Directors jeopardizes the structural integrity of any deck or other part of the Condominium, or which presents risk of damage to adjacent property.

8.7 Acts Affecting Insurance. An Owner shall not permit or suffer anything to be done or kept in his or her Unit which will increase the rate of insurance acquired by the Association or which will otherwise obstruct or interfere with the rights of other Owners.

8.8 Trash Containers and Collection. No garbage or trash shall be placed or kept on the Condominium except in covered containers of a type, size and style which are approved by the Association. The Association shall have the right to subscribe to a trash service for the use and benefit of the Association and all Owners; and to adopt and promulgate rules and regulations regarding garbage, trash, trash containers and collection.

The Association shall have the right to require all Owners to place trash and garbage in containers located in areas designated by the Association. No incinerators shall be kept or maintained in any Unit. All rubbish, trash, and garbage shall be regularly removed from the Property and shall not be allowed to accumulate thereon. If trash dumpsters are used to facilitate trash, rubbish and garbage removal, all such trash, rubbish and garbage shall be placed therein for removal from the Property.

8.9 Machinery and Equipment. No machinery or equipment of any kind shall be placed, operated or maintained upon the Condominium except such machinery or equipment as is usual and customary in connection with the Declarant's sales, marketing, maintenance or construction of the Improvements which are within the permitted uses of such Property, and any use except that which Declarant or the Association may require or permit for the operation and maintenance of the Common Elements and Units. This Section 8.9 shall not apply to the Commercial/Office Unit(s).

8.10 Leasing of Residential Units. A Residential Unit Owner may lease his or her Unit (but not less than his or her entire Unit) at any time and from time to time provided that:

- (i) No Residential Unit may be leased for transient or hotel purposes or for an initial term of less than ninety (90) days;
- (ii) No Residential Unit may be leased or subleased without a written lease or sublease;
- (iii) A fully executed copy of such lease or sublease shall be furnished to the Board for approval of the Residential Unit Owners Committee no less than ten (10) days prior to the date the lessee or sublessee is to obtain possession of the Unit. In the event the Board does not object to the lease in writing within five (5) days after the lease has been furnished to the Board, the lease shall be deemed to have been approved by the Board;
- (iv) The rights of any lessee of a Residential Unit shall be subject to, and each such lessee shall be bound by, the covenants, conditions and restrictions set forth in the Declaration, Bylaws and Rules and Regulations, and a default thereunder shall constitute a default under the lease or sublease; provided, however, that the foregoing shall not impose any direct liability on any lessee or sublessee of a Residential Unit to pay any Common Expenses or special assessments on behalf of the Owner of that Residential Unit;
- (v) Seventy (70%) percent or more of the Residential Units shall be owner occupied.

Notwithstanding the foregoing, the provisions of Section 8.10 shall not apply to a holder of a Eligible Mortgage who is in possession of a Residential Unit following a default in such mortgage, a foreclosure proceeding or any deed or other arrangement in lieu of foreclosure.

8.11 Leasing of Commercial/Office Units. There shall be no restriction on the leasing or subleasing of any Commercial/Office Unit; provided, however, the rights of any lessee of a Commercial/Office Unit, or any portion thereof, shall be subject to, and each such lessee shall be bound by, the covenants, conditions and restrictions set forth in the Declaration, Bylaws and Rules and Regulations, and a default thereunder shall constitute a default under the lease or sublease; provided, however, that the foregoing shall not impose any direct liability on any lessee

or sublessee of a Commercial/Office Unit Owner to pay any Common Expenses or special assessments on behalf of the Owner of that Commercial/Office Unit.

8.12 Lawful Use. No improper or unlawful use shall be permitted on any part of the Condominium. All valid laws, zoning ordinances, and regulations of all government bodies having jurisdiction over the Condominium shall be observed. Any violation of such laws, zoning ordinances or regulations shall be a violation of this Declaration.

8.13 Nuisances and Offensive Activity. No Owner, lessee, occupant, or other Person shall create a nuisance within the Condominium Regime, or use any portion of the Condominium Regime for any activity or purpose which is considered by the Board, its sole and absolute discretion, to be objectionable due to sound, odor, visual effect or physical impact and which in the opinion of the Board will disturb or tend to disturb other Owners or lessees in the Condominium, or which is deemed by the Board or any committee to constitute a nuisance. Included among the uses or activities prohibited because of their detrimental effect upon the general appearance, enjoyment and use of the Condominium are, without limitation, the following:

- (i) Any public or private nuisance.
- (ii) Any excessive vibration, noise, sound or disturbance that is objectionable due to intermittence, beat, frequency, shrillness, loudness or pulsating effect.
- (iii) Any lighting which is flashing or intermittent or is not focused downward or away from any Unit within the Condominium, unless otherwise approved by the Board.
- (iv) Any air pollution, including without limitation any dust, dirt, mold, microbials or other environmental pollutants in excessive quantities.
- (v) Any emission of excessive and offensive odors, or noxious.

No nuisance shall be permitted to exist or operate upon the Condominium and no activity shall be conducted upon the Condominium which is offensive or detrimental to any portion of the Condominium or any Owner or Occupants of the Condominium. No exterior speakers, horns, whistles, bells or other sound devices except security or other emergency devices used exclusively for security or emergency purposes shall be located, used or placed on or in the Condominium.

8.14 Enforcement. This Declaration, including all restrictions set forth herein, and the rules and regulations may be enforced by injunctive relief, specific performance or the imposition of reasonable monetary fines as provided in the Act and suspension of use and voting privileges. These powers, however, shall not be construed as limiting any other legal means of enforcing the use restrictions or rules and regulations of the Association. Any fines so imposed shall be considered an assessment against the Unit and may be collected in the manner provided for collection of other assessments. In addition to the foregoing, if any Person shall fail to maintain its Unit in a reasonably safe and sanitary condition, the Association may, at the Board's option, and after ten (10) days written notice to the Unit Owner, perform any clean-up, repair and/or replacement to cure any such condition, and all cost and expenses reasonably incurred by the Association, plus interest thereon at the rate of sixteen (16%) per annum, shall be reimbursed to the Association by such Unit Owner within thirty (30) days after



work has been completed. The Association may levy a special assessment against any such Unit, which may be enforced in accordance with Section 10.9, below.

**ARTICLE IX - MAINTENANCE**

**9.1 Maintenance of Condominium Units and Limited Common Elements.**

(a) By the Owner. Except as provided in subsection (b) of this Section, each Owner shall have the obligation to maintain, keep attractive, keep in good repair, and replace (subject to applicable and available insurance proceeds) all portions of the Unit and any Limited Common Elements exclusively allocated to such Unit. Any maintenance, repair, replacement or upkeep required to be performed by an Owner hereunder shall be in conformance with the architectural standards as set forth by the Residential Unit Owners Committee, Commercial/Office Unit Owners Committee or both, as the case may be.

In explanation of the foregoing and not to be construed as a limitation, each owner shall maintain, repair, and keep in good condition (subject to the Association's obligations hereinafter set forth), his or her Residential Unit.

(b) By the Association. The Association shall maintain, keep in good repair and upkeep, and replace (subject to available insurance proceeds), as a Common Expense assessed in accordance with this Declaration, all of the Condominium property not required to be maintained and kept in good order by a Unit Owner and as otherwise set forth in this Section. The Association shall, by way of explanation and not limitation, be responsible to maintain, keep attractive, keep in good repair and replace all of the Common Elements and those Limited Common Elements defined in Section 5.2(a) and Section 5.2(b), above. The Association shall, also, be responsible for the repair, upkeep and maintenance of all roofs and foundations in respect to Improvements containing the Units or otherwise. In the event the need for maintenance, repair or replacement which is the responsibility of the Association hereunder is caused through the willful or negligent act of an Owner, his or her family, guests, lessees, or invitees, then, the Association shall give the Owner written notice of the repair, replacement or maintenance work needed and an estimated cost to accomplish such repair, replacement or maintenance work. The Owner shall have fifteen (15) days within which to pay the Association such estimated costs, and in the event of a failure to pay, such costs shall be added to and become a part of the assessment to which such Owner is subject and shall become a lien against the Unit.

Despite any provision herein contained to the contrary, the Association shall not be liable for injury or damage to any Person or property: (i) caused by the elements or by any Unit Owner or by any other Person; (ii) resulting from any rain, water, snow or ice which may leak or flow from any portion of the Common Elements; or, (iii) caused by the leaking, failure or disrepair of any pipe, plumbing, drain, conduit, appliance, equipment or utility lines or facilities, the responsibility for the maintenance of which belongs to the Association.

In addition, the Association shall be responsible for the maintenance of sewer lines within the Units as extended from each Unit to the main sewer line connecting to on the Condominium Property.

(c) Failure to Maintain. If the Board of Directors of the Association determines that any Owner has failed or refused to discharge his or her obligations with regard to the maintenance, repair, upkeep or

replacement of any items for which he or she is responsible hereunder, including, but not limited to, a failure to maintain, repair or replace a condition which may increase the possibility of fire or other loss or damage to the Condominium, then the Association (except no notice shall be required in an emergency situation in which case the Association may proceed immediately) shall provide the Unit Owner with written notice specifying the nature of the maintenance, repair or replacement and the estimated costs thereof with reasonable particularity. The Owner shall have fifteen (15) calendar days to complete any such repairs, maintenance or replacements; provided, however, the Unit Owner shall have more than fifteen (15) days if such performance cannot reasonably be completed within fifteen (15) days and the Unit Owner is diligently pursuing the completion. In the event the Owner fails, neglects or refuses to repair, maintain or replace any such items within fifteen (15) days after the receipt of the notice, then the Association, through its Board, shall have the right to cause the repairs, maintenance or replacements to be made, and the Unit Owner shall, within thirty (30) days after the completion of such work, reimburse the Association. In the event any such repair or replacements are to the Common Elements the Association shall complete all such work, and the Unit Owner responsible for such repairs, maintenance or replacements shall have thirty (30) days after demand is made to reimburse the Association. Any costs incurred by the Association under this Section shall be added to and become a part of the assessment to which such Owner is subject and shall become a lien against the Unit.

**ARTICLE X - ASSOCIATION AND BYLAWS, ASSESSMENTS**

10.1 General Information. The Association will administer the Condominium pursuant to the terms and conditions set forth in this Declaration and the Bylaws. The fiscal year of the Association shall be the calendar year. The Office of the Association shall be located at such location as the Board of Directors or the Managing Agent shall designate from time to time. All Unit Owners, by virtue of their ownership of a Unit in the Condominium, are automatically mandatory Members of the Association and shall be entitled to vote on all matters upon which Members of the Association are entitled to vote, pursuant to this Declaration and in accordance with the Bylaws. The foregoing is not intended to include persons or entities that hold an interest merely as security for the performance of an obligation. Subject to the provisions of the Condominium Documents, the Owner or Owners of each Unit shall be entitled to one (1) vote for such Unit in which the interest required for membership is held. Each Unit is allocated a vote equal in weight to each other Unit. Provided however, if a Unit Owner shall have, in the sole opinion of the Board, an unresolved financial delinquency with respect to the Association, such Owner's vote shall not be eligible and shall not be entitled to be cast or counted.

10.2 Meetings and Voting. Annual and Special Meetings of the Association, including all notice and quorum requirements and voting of the membership shall be set forth in the Bylaws.

10.3 Directors. During the Period of Declarant Control, the business of the Association shall be managed by a Board of Directors comprised of at least three (3) Directors who shall be appointed by the Declarant and shall serve without compensation. Without regard to the time when the Period of Declarant Control terminates, the Association shall hold a First Transitional Election not later than sixty (60) days after the conveyance of twenty-five (25%) percent of the Residential Units to the Residential Unit Owners other than Declarant, at which election

one (1) additional member shall be elected to the Board. A Second Transitional Election shall be held by the Association not later than sixty (60) days after the conveyance of fifty (50%) percent of the Residential Units to Residential Unit Owners other than Declarant, at which election one (1) additional member shall be elected to the Board. The qualification, election, term, removal, resignation and replacement of each Board member shall be determined in accordance with the Bylaws. The Declarant may voluntarily surrender the right to appoint and remove officers and members of the Board before termination of the foregoing. In that event, the Declarant may require, during the Period of Declarant Control, that the actions of the Association or Board of Directors, as might be described in a recorded instrument executed by Declarant, be approved by the Declarant before they become effective. At end of the Period of Declarant Control, the membership of the Board shall always be comprised of five (5) Persons, one (1) of which must be elected by the Commercial/Office Unit Owners and four (4) of which must be elected by the Residential Unit Owners.

10.4 Director's Meetings. Regular and Special Meetings of the Board of Directors, including the notice and quorum requirements and voting of the Board, shall be set forth in the Bylaws.

10.5 Powers and Duties of the Board of Directors. All of the powers and duties of the Association existing under the Act, the Declaration of Condominium and Bylaws shall be exercised by the Board of Directors, its duly appointed agents, contractors or employees, subject only to approval by the Unit Owners where specifically required. Compensation of employees of the Association shall be fixed by the Directors. A Director may be an employee of the Association and a contract for management of the Condominium may be entered into with a Director or the Declarant.

10.6 Officers. The executive officers of the Association shall consist of a President (who must also be a Director), a Vice-President, Treasurer, and Secretary. The Bylaws shall provide for: (i) the election of officers; (ii) the resignation; (iii) removal; (iv) vacancy; and (v) powers, duties and responsibilities of the officers of the Association.

10.7 Assessments.

(a) All Owners shall be obligated to pay the estimated assessments imposed by the Board of Directors of the Association to meet the Common Expenses. The Common Expenses of the Association shall be assessed among all of the Condominium Unit Owners in accordance with the Owner's share in the Common Elements or Limited Common Elements as set forth in Article III of this Declaration. Assessments for the estimated Common Expenses of the Association shall be due in advance of the first day of each calendar month or less frequently as may be determined by the Board of Directors.

(b) Each Unit Owner's obligation of payment of assessments shall begin on the first day of the month in which the closing of the purchase of the Condominium Unit occurs. Each Unit Owner shall pay two (2) months of assessments in advance on the date the closing of the Condominium Unit occurs. On any subsequent sale of a Unit, the Unit Owner may receive the two (2) month reserve advance from its Purchaser.

(c) In the event the ownership of a Condominium Unit, title to which is derived from Declarant, commences on a day other than the first day of the assessment period, the assessment for that period shall be prorated.

(d) Assessments shall be based upon the cash requirements deemed to be such aggregate sum as the Board of Directors of the Association shall from time to time determine and is to be paid by all of the Condominium Unit Owners to provide for the payment of all estimated expenses growing out of or connected with the maintenance, repair, operation, additions, alterations and improvements of and to the Common Elements and those Limited Common Elements which are the responsibility of the Association, and the Property and Improvements owned thereby, which sum may include, but shall not be limited to: management fees, expenses and liabilities incurred by the Managing Agent, taxes and special assessments (until separately assessed), snow removal, road and sidewalk repair, premiums for insurance, landscaping and care of grounds, common lighting and heating, repairs and renovation, trash and garbage collections, wages, common water and sewer charges, legal and accounting fees, management fees, expenses and liabilities incurred by the Managing Agent, if any, on behalf of the Unit Owners under or by reason of the Declaration and Bylaws of the Association for the creation of a reasonable contingency, reserve, working capital and sinking funds as well as other costs and expenses relating to the Common Elements or Limited Common Elements which are the responsibility of the Association.

(e) Pursuant to the provisions of the Declaration and Bylaws, the Board of Directors may levy such assessments for the purpose of defraying the cost of repair or reconstruction of the Improvements in the event of their damage.

(f) The Association by its Board of Directors may levy a special assessment against any individual Unit or any Unit Owner for the reasonable expense incurred in the reconstruction or repair to the Common Elements, Limited Common Elements or the individual Unit for damage or destruction caused by the misconduct, negligence or infraction of the published rules and regulations of the Association by the Unit Owner or his guests, invitees.

(g) The omission or failure to fix the assessment or deliver or mail a statement for any period of time shall not be deemed a waiver, modification or release of the Owner's obligation to pay the same.

(h) The Board shall, pursuant to Section 76-873(c)(2) of the Act, have the power and authority to assess any Common Expenses benefitting fewer than all of the Units exclusively against the Units benefitted thereby as contemplated in Sections 3.4 and 3.5, above.

(i) The Association shall have all of the powers of the Association enumerated in the Act.

(j) Within thirty (30) days after adoption of any proposed budget for the Condominium, the Board of Directors shall provide a summary of the budget to all the Unit Owners, and shall set a date for a meeting of the Unit Owners to consider ratification of the budget, which date shall not be less than fourteen (14) nor more than thirty (30) days after mailing of the summary. Unless at that meeting a majority of all the Unit Owners, reject the budget, the budget is ratified, whether or not a quorum is present. In the event the proposed budget is rejected, the periodic budget last ratified by the Unit Owners shall be continued until such time as the Unit Owners ratify a subsequent budget proposed by the Board of Directors.

10.8 Owner's Personal Obligation for Payment of Expenses. The amount of the Common Expenses assessed by the Association against each Condominium Unit shall be the personal and individual debt of the Owner thereof. No Owner may exempt themselves from liability for this contribution towards the Common Expenses by

waiver of the use or enjoyment of any of the Common Elements, the real property and Improvements owned by the Association or by abandonment of their Unit. The Board of Directors shall have the responsibility to take prompt action to collect any unpaid assessments which remain unpaid for more than ten (10) days from the date for payment thereof. The failure to make payment of any assessments or installment thereof related to any Unit before the tenth (10<sup>th</sup>) day after the due date shall constitute a default and such Unit Owner shall: (a) pay a late charge of five (5%) percent on the outstanding balance; and (b) all amounts that are delinquent shall bear interest from the due date at a rate equal to sixteen (16%) percent per annum or the maximum interest rate allowed by law, whichever is less, and all costs and expenses incurred by the Board or its authorized representative in the collection of the amounts, including reasonable attorneys' fees and costs, shall be part of the assessment past due and the full assessment shall be a lien against such Unit. Suit to recover a money judgment for unpaid Common Expenses shall be maintainable without foreclosing the lien nor shall such suit be construed to be a waiver of the lien.

10.9 Association Lien for Non-Payment of Common Expenses.

(a) All sums assessed by the Association but unpaid for the share of Common Expenses chargeable to any Condominium Unit shall constitute a lien on such Unit superior to all other liens and encumbrances, except for (i) taxes and special assessment liens of the Condominium Unit in favor of any assessing entity, and (ii) all sums unpaid on a Eligible Mortgage of record, including all unpaid obligatory sums as may be provided by such encumbrances. To evidence such lien, the Board of Directors shall prepare a written notice of lien assessment setting forth the amount of such unpaid indebtedness, the amount of the accrued interest and late charges thereon, the name of the Owner of the Condominium Unit and a description of the Condominium Unit. Such notice of lien shall be signed by one of the members of the Association's Board of Directors or by one of the officers of the Association on behalf of the Association and shall be recorded in the Office of the Register of Deeds of Douglas County, Nebraska. Such lien shall attach and be effective from the due date of the assessment until all sums, with interest and other charges thereon, shall have been fully paid.

(b) Such lien may be enforced by the foreclosure of the defaulting Owner's Condominium Unit by the Association in the manner of a deed of trust or mortgage on real property upon the recording of a notice of claim thereof. In any such proceedings, the Owner shall be required to pay the costs, expenses and attorney's fees incurred for filing the lien, and in the event of foreclosure, all additional costs, all expenses and reasonable attorney's fees incurred. The Owner of the Condominium Unit being foreclosed shall be required to pay the Association the monthly assessment for the Condominium Unit during the period of foreclosure, and the Association shall be entitled to a receiver during foreclosure. The Association shall have the power to bid on the Condominium Unit at foreclosure or other legal sale and to acquire and hold, lease, mortgage, vote the votes appurtenant to, convey and otherwise deal with the same.

(c) Any Qualified Lender holding a lien on a Condominium Unit may pay, but shall not be required to pay, any unpaid Common Expenses payable with respect to such Unit, and upon such payment, such Qualified Lender shall have a lien on such Unit for the amount paid of the same rank as the lien of its mortgage or encumbrance without the necessity of having to record a notice of claim of such lien. The Association shall report to the Qualified Lender of a Condominium Unit any assessments remaining unpaid for longer than sixty (60) days

after the same are due; provided, however, that a Qualified Lender shall have furnished to the Association notice of its encumbrance.

(d) The recorded lien may be released by a Release of Lien signed by one of the members of the Association's Board of Directors or by one of the officers of the Association on behalf of the Association and recorded in the Office of the Register of Deeds of Douglas County, Nebraska.

(e) Notwithstanding any of the foregoing provisions, any Qualified Lender who obtains title to a Unit pursuant to the remedies set forth in its mortgage or deed of trust shall take title to the Unit free and clear of all Common Expense assessments levied thereon prior to such transfer of title and free and clear of all liens created as a result of such assessments.

10.10 Ascertainment of Unpaid Common Expenses.

(a) The Unit Owners and their mortgagees, prospective mortgagees or prospective grantees, upon ten (10) days written notice to the Board of Directors and upon payment of a reasonable fee, shall be furnished a statement of their account. The statement of account shall include the amount of any unpaid Common Expenses, the amount of the current assessments, the dates that assessments are due, the amount for any advanced payments made, prepaid items such as insurance policy premiums and reserves therefor and any deficiencies in reserve accounts such statement shall be conclusive upon the Association in favor of all persons who rely therein in good faith. Unless such request shall be complied with within twenty (20) days after receipt of such written request, all unpaid Common Expenses which become due prior to the date of such request will be subordinate to the rights of the Qualified Lender requesting such statement.

(b) The provisions set forth in this Section shall not apply to the initial sales and conveyances of the Condominium Units made by Declarant, and such sales shall be free from all unpaid Common Expenses to date of conveyance made or to a date as agreed upon by Declarant and Declarant's grantee.

10.11 Priorities of Association and Recreational and Maintenance Association Lien for Common Expenses. The Owner of a Condominium Unit may create junior deeds of trust or mortgages (junior) to the lien, deed of trust or other encumbrances of an Eligible Mortgage or other liens or encumbrances of the Condominium Unit; provided, however, that any such junior mortgage, deed of trust, lien or encumbrance will always be subordinate to the prior and paramount lien of the Association for Common Expenses, and subject to all of the terms, conditions, covenants, restrictions, uses, limitation and obligations under this Declaration and Bylaws, and, provided, further, that the holder of any such junior encumbrance shall release its security interest in any Unit for the purposes of restoring any Improvements upon the encumbered Condominium Unit and all of the Unit Owner(s) rights, title and interest in and to the proceeds under all insurance policies upon said premises by the Association. Such release shall be furnished forthwith by a junior mortgagee upon written request of the Association, and if such request is not granted, such release may be executed by the Association as attorney-in-fact for such junior mortgagee.

10.12 Escrow for Commercial/Office Unit Owner. Each Owner of a Commercial/Office Unit shall pay the Association in advance an amount equal to three (3) months of Common Expenses to be held in escrow by the Association as security for the payment of any assessments levied pursuant to the terms of this Declaration and

Bylaws. In the event of any default by any Commercial/Office Unit Owner, the Association may apply all or any part of that Owner's security deposit to cure the default or to reimburse the Association for any sum which the Association may spend by reason of the default. In the event of any such application or retention, the Commercial/Office Unit Owner shall on demand pay to the Association, the sum so applied or retained, which shall be added to the security deposit, so that the same shall be restored to its original amount.

#### ARTICLE XI - INSURANCE - DAMAGE, DESTRUCTION AND RECONSTRUCTION

11.1 Scope of Coverage. Commencing not later than the date of the first conveyance of a Unit to a Purchaser, the Association shall maintain, to the extent reasonably available, the following insurance coverage:

(a) Property insurance on the Common Elements, Limited Common Elements and Units, exclusive of any improvements and betterments installed in Units by the Owners thereof, and other than the original improvements and betterments installed or constructed within any Unit by the Declarant (which shall be covered by the Association's insurance), insuring against all risk of direct physical loss commonly insured against in an amount equal to the maximum insurable replacement value of the Common Elements, Limited Common Elements and Units, as determined by the Board of Directors; provided, however, that the total amount of insurance after application of any deductibles shall not be less than one hundred percent (100%) of the current replacement cost of the insured property, exclusive of land, excavations, foundations and other items normally excluded from a property policy.

(b) Comprehensive general liability insurance, including medical payments insurance, in an amount determined by the Board of Directors, but not less than Two Million Dollars (\$2,000,000.00) per injury or injuries, including death, arising out of a single occurrence, and Fifty Thousand Dollars (\$50,000.00) property damage; or, in the alternative, a liability policy affording coverage for bodily injury and property damage with a combined single limit in an amount not less than Two Million Dollars (\$2,000,000.00). The policy or policies shall cover the Association, the Association's Board of Directors and the officers of the Association, committee members, all agents and employees of the Association and all Owners and other Persons entitled to occupy any Unit or other portion of the Condominium Unit for occurrences commonly insured against, arising out or in connection with the use, ownership or maintenance of the Common Elements, Limited Common Elements, or other portion of the Condominium which the Association has the responsibility to maintain and shall also include hired automobile and non-owned automobile coverage with cost liability endorsements to cover liabilities of the owner.

(c) Such other insurance as the Association shall determine from time to time to be appropriate to protect the Association or the Owners.

(d) The Association shall also purchase blanket fidelity insurance coverage for anyone who either handles (or is responsible for) funds that it holds or administers, whether or not that individual receives compensation for services. Such policy shall provide that it may not be cancelled or substantially modified without at least ten (10) days prior written notice to the Association and all Eligible Mortgagees.

(e) The insurance policies purchased by the Association, to the extent reasonably available, shall contain the following provisions:

- (i) Each Owner shall be an insured under the policy with respect to liability arising out of his ownership of an undivided interest in the Common Elements and Limited Common Elements under Section 5.3(a) and Section 5.3(b), or their membership in the Association.
- (ii) There shall be no subrogation with respect to the Association, its agents, servants, and employees, or with respect to the Owners and members of their household. Each party hereby waives, releases and discharges any right of subrogation against the other for any loss arising out of damage to or destruction of all or any portion of the Property or contents thereof when such loss is caused by any perils included within either party's insurance provisions.
- (iii) No act or omission by any Owner, unless acting within the scope of their authority on behalf of the Association, shall void the policy or be a condition to recovery on the policy.
- (iv) The coverage afforded by such policy shall not be brought into contribution or proration with any insurance which may be purchased separately by Owners or their mortgagees or beneficiaries under deeds of trust.
- (v) A "severability of interest" endorsement which shall preclude the insurer from denying the claim of an Owner because of the negligent acts of the Association or other Owners.
- (vi) Statement of the name of the insured as Farnam 1600 Condominium Association, Inc., for the use and benefit of the individual Owners (designated by name if required by the insurer).
- (vii) For policies of hazard insurance a standard mortgagee clause providing that the insurance carrier shall notify the Qualified Lender named in the policy at least ten (10) days in advance of the effective date of any reduction or cancellation of the policy.
- (viii) "Agreed Amount" and "Inflation Guard" endorsements.

It shall be the duty of the Board at least annually to conduct an insurance review to determine if the policy enforced is adequate to meet the need of the Association and to satisfy the requirement of this Declaration and the Act. Such responsibility may be performed and shall be deemed reasonably performed, by the Board's Managing Agent requesting the Association's insurance agent to verify that the insurance policies in existence meet the needs of the Association as set forth herein and satisfies the requirements of this Declaration and the Act. In all events, each Owner shall have the right to obtain additional coverage for such improvements, or betterments or personal property within the Unit as its own expense. Each policy may contain reasonable deductibles and the amount thereof shall be added to the face amount of the policies in determining whether the insurance equals at least full replacement cost.



11.2 Certificate of Insurance. An insurer that has issued an insurance policy under this Article shall issue certificates or a memorandum of insurance to the Association and, upon request, to any Owner, mortgagee or beneficiary under a deed of trust. Any insurance obtained pursuant to this Article may not be canceled until thirty (30) days after notice of the proposed cancellation has been mailed to the Association, each Owner and each Qualified Lender who is listed as a scheduled holder of a Eligible Mortgage in the insurance policy.

11.3 Payment of Premiums. Premiums for all insurance obtained by the Association pursuant to this Article shall be Common Expenses and shall be paid for by the Association.

11.4 Insurance Obtained by Owners. The issuance of insurance policies to the Association pursuant to this Article shall not prevent an Owner from obtaining insurance for their own benefit and at their own expense covering their Unit, personal property and providing personal liability coverage.

11.5 Payment of Insurance Proceeds. Any loss covered by property insurance obtained by the Association in accordance with this Article shall be adjusted with the Association and the insurance proceeds shall be payable to the Association and not to any mortgagee or beneficiary under a deed of trust. The Association shall hold any insurance proceeds in trust for Owners and lienholders as their interests may appear. Subject to the provisions of Section 11.6 and 11.7 of this Article, the proceeds shall be disbursed for the repair or restoration of the damage to Common Elements, Limited Common Elements and Units. Owners and lienholders shall not be entitled to receive payment of any portion of the proceeds unless there is a surplus of record after the Common Elements, Limited Common Elements and Units have been completely repaired or restored, or the Declaration terminated.

11.6 Use of Insurance Proceeds. In the case of fire or any other casualty, the insurance proceeds, if sufficient to reconstruct any Improvements so damaged or destroyed, shall be applied to such reconstruction. Reconstruction of the Improvements, as used herein, means restoring the insured Improvements to substantially the same condition in which it existed prior to the fire or other disaster, with each Unit and the Common Elements having the same vertical and horizontal boundaries as before.

11.7 Procedure where Insurance Proceeds are Insufficient. In case of fire or other casualty, if the insurance proceeds are insufficient to reconstruct the Improvements and the Condominium Unit Owners and all other parties in interest do not voluntarily make provision for reconstruction of the Improvements within 180 days from the date of damage or destruction, the Association may record a notice setting forth such facts; and upon the recording of such notice:

(a) The Property shall be deemed to be owned as tenants-in-common by the Condominium Unit Owners;

(b) The undivided interest in the Property owned in common of each Condominium Unit Owner shall be the percentage of undivided interest previously owned by such Unit Owner in the Common Elements.

(c) Any liens affecting any of the Condominium Units shall be deemed to be transferred in accordance with the existing priorities to the undivided interest of the Condominium Unit Owner in the Property as provided herein; and

(d) The Property shall be subject to an action for partition at the suit of any Condominium Unit Owner, in which event the net proceeds of such sale, together with the net proceeds of the insurance on the Property, if any, shall be considered as one fund, and shall be divided among all the Condominium Unit Owners in a percentage equal to the percentage of undivided interest owned by each Unit Owner in the Property, but only after first paying out of the respective share of each Condominium Unit Owners, (to the extent sufficient for the purpose) all liens on the undivided interest in the Property owned by such Condominium Unit Owner.

11.8 Insurance Deductibles. If maintenance is required as a result of an insured loss, the amount of the deductible shall be considered a maintenance expense to be paid by the Person or Persons who would be responsible for such repair in the absence of insurance. If the loss affects more than one (1) Unit, or a Unit and Common Elements, the cost of the deductible may be apportioned equally by the Board of Directors among the parties suffering loss in accordance with the total cost of repair.

**ARTICLE XII - MORTGAGES**

12.1 Requirements.

(a) Any mortgage or other lien on a Unit and the obligations secured thereby shall be deemed to provide, generally, that the mortgage or other lien instrument and the rights and obligations of the parties thereto shall be subject to the terms and conditions of the Act and this Declaration and shall be deemed to provide specifically, but without limitation, that the mortgagee or lien holder shall have no right (i) to participate in the adjustment of losses with insurers or in the decision as to whether or not, how to repair or restore damage to or destruction of the Property, or (ii) to receive or apply the proceeds of insurance to the reduction of the mortgage debt or otherwise, except in the event and to the extent either of a distribution of such proceeds to Unit Owners pursuant to Section 76-871 of the Act or of insurance proceeds in excess of the cost of repair or restoration being received by the owner of the Unit encumbered by such mortgage; or (iii) to accelerate the mortgage debt or to have any other remedies by virtue of waste or alleged waste or other conditions occurring anywhere on the Property other than within the affected Unit, and the obligation secured shall be pre-payable, without penalty, upon the happening of any termination of the Condominium or determination not to restore or replace the affected Unit. Nothing contained in Section 12.1(a) hereinabove or elsewhere in this Declaration shall give a Unit Owner, or any other party, priority over any rights of the mortgagee of a Unit pursuant to its mortgage in case of a distribution to such Unit Owner of insurance proceeds or condemnation awards for loss to or a taking of one or more Units and/or Common Elements.

(b) No Unit Owner or purchaser of a Unit shall deliver any mortgage or other lien instrument secured by a Unit, or any obligation to be secured thereby, unless it has first notified the Board of the name and address of the proposed mortgagee or lien holder, the amount of the debt proposed to be so secured, and has submitted to the Board a copy of the form of the proposed mortgage and note or other instrument of obligation. When a mortgage other than (i) a first mortgage or (ii) a junior mortgage to the Declarant or Seller of a Unit is delivered to the Board, the Board shall promptly notify the proposed mortgagee whether such mortgagee has been approved by the Board as a Qualified Lender.

12.2 Qualified Lenders.

(a) When a mortgage is delivered to a Qualified Lender or other lien holder, the Unit Owner shall simultaneously provide executed or conformed copies to the Board. Upon receipt of such copy of a mortgage or other lien, the Secretary of the Board shall instruct the insurer of the property to add the name of the Qualified Lender to the mortgagee loss payable provision of the hazard insurance policy covering the property and to provide such Qualified Lender with a Certificate of Insurance showing that the Qualified Lender's name has been so added.

(b) The Secretary shall maintain a register of Qualified Lender showing the names and addresses of the Qualified Lender, the amount secured by each Qualified Lender, and whether such amount secured is a first mortgage.

### 12.3 Rights of Qualified Lenders.

(a) Upon the written request of a holder of an Eligible Mortgage on a Unit or its servicer to the Board, the mortgagee shall be entitled to receive some or all of the following as designated in the request:

- (i) Any condemnation or casualty loss that affects either a material part of the Condominium or the Unit securing the Qualified Lender's mortgage;
- (ii) Any sixty day delinquency in the payment of assessments or charges owed by the Owner of the Unit which is subject to the Eligible Mortgage;
- (iii) Any lapse, cancellation or material modification of any insurance policy or fidelity bond maintained by the Association; or
- (iv) Any proposed action which would require the consent of a specified percentage of Qualified Lenders as set forth in Section 14.1 below.

(b) The request of a Qualified Lender or its servicer shall specify which of the above items it desires to receive and shall indicate the address to which any notices or documents shall be sent by the Board. The Board need not inquire into the validity of any request made hereunder by a Qualified Lender. The Board may refuse to honor any request where, after reasonable inquiry, it shall determine that the person making such request is not entitled to the material so requested and may establish reasonable rules to implement this Section 12.3(b).

(c) Failure to comply with the requirements set forth above shall in no way invalidate the otherwise proper actions of the Association and the Board.

(d) Any Qualified Lender shall have the right, exercisable upon written request to the Board, to examine the books and records of the Association at any reasonable time.

## ARTICLE XIII - MISCELLANEOUS PROVISIONS

13.1 Effective Covenants. Each Purchaser and each grantee of Declarant, its successors and assigns, by the acceptance of a deed of conveyance, accepts the conveyed Property subject to all restrictions, conditions, covenants, reservations, options, liens and charges, and the jurisdiction, rights and powers granted or reserved by this Declaration or to which this Declaration is subject, and all rights, benefits and privileges of every character hereby granted, created, reserved or declared and all impositions and obligations hereby imposed shall be deemed and taken to be covenants running with the land and shall bind any Person having at any time any interest of estate in said Property, and shall inure to the benefit of such Condominium Unit Owner in like manner as though the

provisions, terms and restrictions of this Declaration were received and stipulated at length in each and every deed of conveyance.

13.2 Waiver. No covenant, restriction, condition or provision of this Declaration or in the Bylaws shall be deemed to have been abrogated or waived by reason on any failure to enforce the same at any time, irrespective of the number of violations or breaches which may occur.

13.3 Savings Clause. The invalidity of any covenant, restriction, condition, limitation or any other provision of this Declaration and Bylaws herein contained, as the case may be, shall not render the remainder of the Declaration invalid, nor any other part therein contained.

13.4 Controlling Instrument. In the event of a conflict between the provisions of this Declaration and the Bylaws, this Declaration shall prevail except to the extent that this Declaration is inconsistent with the Act.

#### ARTICLE XIV - AMENDMENT AND TERMINATION

##### 14.1 Amendments; Modifications and Terminations.

(a) The prior written approval of a Super-Majority Vote of the Unit Owners and at least fifty-one (51%) percent of the holders of Eligible Mortgages of Units shall be required to make an amendment of a material nature to the Condominium Documents. A change in the provisions of any Condominium Document directly relating to any of the following shall for this purpose be considered material:

- (i) Terminate the condominium status of the Property for reasons other than substantial destruction or condemnation of the Property;
- (ii) Abandon, encumber, sell or transfer any Common Elements (the granting of easements for public utilities or for other public purposes consistent with the intended uses of the Common Elements shall not be deemed a transfer within the meaning of this subsection); or
- (iii) The use of hazard insurance proceeds for losses to any Condominium Property (whether to Units or to Common Elements) for other than the repair, replacement or reconstruction of such Condominium Property.
- (iv) To restrict the use of any Commercial/Office Unit as permitted under Section 8.2, above, provided, however, that the no amendment restricting the use of any Commercial/Office Unit may be adopted without the written approval of the Unit Owners of Commercial/Office Units.
- (v) A change in the schedule of Allocated Interests or a change in the schedule of Limited Common Element Allocations set forth in Exhibit "C" allocated to each Unit;
- (vi) Voting rights;

- (vii) Increases in assessments that raise the previously assessed amount by more than twenty-five (25%) percent, or the priority or the subordination of assessment liens;
- (viii) Reserves for maintenance, repair and replacement of the Common Elements;
- (ix) Responsibility for maintenance and repairs;
- (x) Reallocation of interests in the Common Elements or Limited Common Elements or rights to their use;
- (xi) Convertibility of Units into Common Elements or of Common Elements into Units;
- (xii) Expansion or contraction of the Condominium or the addition, annexation or withdrawal of property to or from the Condominium;
- (xiii) Insurance or fidelity bond requirements;
- (xiv) Change of restrictions on the leasing of any Residential Units;
- (xv) Imposition of any restrictions of a Unit Owner's right to sell or transfer his or her Unit;
- (xvi) A decision by the Association to establish self-management if any professional management had been required previously by a Qualified Lender;
- (xvii) Restoration or repair of the Condominium (after a hazard damage or partial condemnation) in a manner other than that specified in the Condominium Documents;
- (xviii) Actions to terminate the legal status of the Condominium after substantial destruction or condemnation occurs;
- (xix) The method of assessments described in this Declaration; or
- (xx) Provisions that expressly benefit holders, insurers or guarantors of Eligible Mortgages.

(b) Notwithstanding anything to the contrary in Section 14.1, written approval of holders of Eligible Mortgages of Units shall not be required for an amendment to this Declaration made pursuant to Article XV hereof.

14.2 Approval of Mortgagees. The approval rights granted to Qualified Lenders above shall be subject to the limitations imposed by Section 76-856 of the Act. In addition, if any Eligible Mortgagee fails to cast a vote pursuant to Section 14.1(a) above within sixty (60) business days after receipt of such notice provided such notice was delivered by certified or registered mail with a "return receipt" requested, the Eligible Mortgagee will conclusively be deemed to have voted in favor of such amendment, modification or termination.

14.3 Amendments by Declarant Only. Notwithstanding the foregoing or anything elsewhere contained herein, the Declarant shall have the right acting alone and without the consent or approval of the Owners, the Association, the Board of Directors, any Eligible Mortgage Holders, Qualified Lenders or any other person at any time during the Period of Declarant Control to amend or supplement this Declaration from time to time if (i) such

amendment or supplement is necessary to conform this Declaration to the Act, as amended from time to time, or (ii) such amendment or supplement is made to implement expansion of the Property pursuant to Special Declarant rights reserved herein, or (iii) such amendment is necessary to comply with requirements of the Federal National Mortgage Association, the Government National Mortgage Association, the Federal Home Loan Mortgage Corporation, the Department of Housing & Urban Development, the Federal Housing Association, the Veteran's Administration or any other governmental agency or any other public, quasi-public or private entity which performs (or may in the future perform) functions similar to those currently performed by such entities, or (iv) such amendment is necessary to correct clerical or typographical errors or to clarify Declarant's original intent, or (v) such amendment as may be necessary to implement any changes in the Condominium Regime that is permitted to be made by Declarant under this Declaration.

#### ARTICLE XV - DECLARANT RIGHTS

15.1 Development Activities. During the Period of Declarant Control, notwithstanding any provision herein to the contrary, the Declarant shall have the following rights and privileges, which are hereby reserved only to itself and to its successors and assigns and their respective agents:

(a) To create additional Units, Common Elements, Limited Common Elements within all or any part of the Condominium identified; and to add property to the Condominium, provided, however, that the maximum number of Units which the Declarant reserves the right to create shall not exceed seventy (70) Units. Upon the addition of any Units to the Condominium, the Allocated Interests shall be reallocated among all units pursuant to the terms of this Declaration and the formula set forth herein.

(b) To exercise any Special Declarant Rights provided for under the Act.

(c) To erect and maintain on the Common Elements, advertising signs, sales flags or other sales devices and banners for the purpose of aiding the sale of Units in the Condominium, and to maintain sales and business offices in at least one Unit or in any Common Element or building in this Condominium to facilitate the completion of construction of the Improvements comprising this Condominium now or hereafter constructed within said development and sale of the Units therein contained.

(d) To erect or maintain on the Common Areas any sales office facilities, either of a modular or permanent construction, in the sole discretion of the Declarant, its successors, assigns or their agents, that will aid in the sale, marketing or advertising of the Condominium Units.

The consent of Unit Owners within the Condominium shall not be required for the exercise of any of the foregoing Development Rights, and the Declarant may proceed with the exercise of such Development Rights at its sole option and its sole discretion. The option reserved to (i) relocate the boundaries of any Unit or Units, (ii) further subdivide any one or more of the Units into additional Units, Common Elements or both, and (iii) convert the Commercial/Office Units into additional Residential Units, shall be exercisable by the Declarant, its successors and assigns, who shall have the unilateral right to reallocate percentages of undivided interests in the Common Elements, liability for payment of Common Expenses, allocation of Limited Common Elements, and allocation of votes in the Association, as to be done in accordance with this Declaration and the Act. The Declarant shall exercise this option

by its adoption, execution or recordation of an Amendment to this Declaration by recording such certificates and plans as required by the Act. Such amendment shall be adopted by the Declarant pursuant to the terms hereof without the consent of any Unit Owners. From time to time, as the Declarant shall file permitted amendments to this Declaration, each then owner and each Person or entity thereafter becoming an Owner and its successors in title shall, upon the reallocation of such Common Elements or Limited Common Elements automatically be vested with his or her appropriate Allocated Interest and be vested with his or her appropriate undivided percentage interest in such Common Elements and Limited Common Elements.

15.2 Permanent Access and Utility Easement. The Declarant reserves unto itself, its successors and assigns, a permanent easement for ingress, egress and utility purposes to any adjacent properties now or hereafter owned by Declarant, its successors and assigns as shown on the Plat and Plans.

IN WITNESS WHEREOF, Ford Warehouse Condominium Association, Inc., has caused these presents to be signed by its authorized officer, the day and year first above written.

DECLARANT:

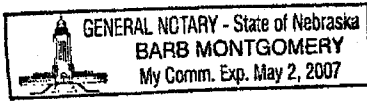
1020 DODGE STREET, LLC, a Nebraska limited liability company

By: Tammy Barrett  
Its: mgr

STATE OF NEBRASKA )  
 ) ss.  
COUNTY OF DOUGLAS )

Before me, a notary public, in and for said county and state, personally came Timothy Bennett,  
Marvica of 1020 Dodge Street, LLC, a Nebraska limited liability company, known to me to be the  
identical person who executed the above instrument and acknowledged the execution thereof to be his voluntary act  
and deed and the voluntary act and deed of said company.

Witness my hand and Notarial Seal this 19<sup>th</sup> day of August, 2005.



Barb Montgomery  
Notary Public

Return to:

Michael D. Matejka  
Fitzgerald, Schorr, Barmettler  
& Brennan, P.C., L.L.O.  
13220 California Street, Suite 400  
Omaha, NE 68154-5228



CONSENT BY LENDER

American National Bank, N.A., is the Trustee and Beneficiary of the Deed of Trust on the real property described on Exhibit "A" attached hereto and hereby consents to this Declaration and Master Deed of Ford Warehouse Condominium Regime and agrees that the Deed of Trust will be subordinate and subject to this Declaration and Master Deed.

Dated this 19<sup>th</sup> day of August, 2005.

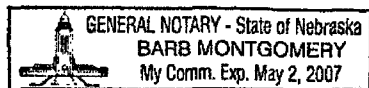
AMERICAN NATIONAL BANK, N.A.

By: [Signature]  
Title: Senior Vice President

STATE OF NEBRASKA            )  
  ) ss.  
COUNTY OF DOUGLAS        )

On this 19<sup>th</sup> day of August, 2005, personally appeared Edward Kelleher, Senior Vice President of American National Bank, N.A., and acknowledged before me, a Notary Public, to be the person who signed on behalf of said Bank and that he/she acknowledged said instrument to be the free act and deed of said Bank.

IN WITNESS WHEREOF, I have hereunto set my hand and affixed my official seal on the day and year first above written, in the County and State aforesaid.



[Signature]  
Notary Public

My Commission expires:  
5/2/07

**CONSENT OF BENEFICIARY OF SECOND DEED OF TRUST**

1024 Dodge Street Limited Partnership, a Nebraska limited partnership, is the Beneficiary of the Second Deed of Trust on the real property described on Exhibit "A" attached hereto and hereby consents to this Declaration and Master Deed of Ford Warehouse Condominium Regime and agrees that the Deed of Trust will be subordinate and subject to this Declaration and Master Deed.

Dated this 17<sup>th</sup> day of August, 2005.

1024 DODGE STREET LIMITED PARTNERSHIP,  
a Nebraska limited partnership

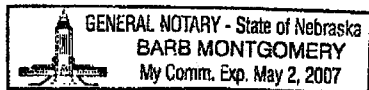
By: 1024 DODGE STREET GENERAL PARTNER  
CORPORATION, General Partner

By: Tammy Barrett  
TAMMY BARRETT, President

STATE OF NEBRASKA            )  
  ) ss.  
COUNTY OF DOUGLAS        )

On this 17<sup>th</sup> day of August, 2005, personally appeared Tammy Barrett, President of 1024 Dodge Street General Partner Corporation, the General Partner of 1024 Dodge Street Limited Partnership, and acknowledged before me, a Notary Public, to be the person who signed on behalf of said Corporation and that she acknowledged said instrument to be the free act and deed of said Corporation, as the General Partner of the Partnership.

IN WITNESS WHEREOF, I have hereunto set my hand and affixed my official seal on the day and year first above written, in the County and State aforesaid.



Barb Montgomery  
Notary Public

My Commission expires:  
5/2/07

**EXHIBIT "A"**  
**LEGAL DESCRIPTION**

Lot 1, Ford Building Addition, as surveyed, platted and recorded in Douglas  
County, Nebraska.

**EXHIBIT "B"**  
**THE PLAN**

EXHIBIT "B"

Project No. EGA051102

Location 11th & Dodge Streets

LAND SURVEYOR'S CERTIFICATE

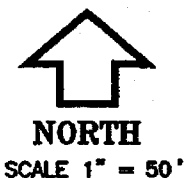
Surveyor's Certification:

I hereby certify that this plat, map, survey, or report was made by me or under my direct personal supervision and that I am a duly Registered Land Surveyor under the laws of the State of Nebraska.

CONDOMINIUM PROPERTY

Legal Description:

LOT 1, FORD BUILDING ADDITION, AS SURVEYED, PLATTED AND RECORDED IN DOUGLAS COUNTY, NEBRASKA.



CAPITOL AVENUE

120' RIGHT-OF-WAY

131.97

3/4" C.T.P.

COMPUTED

11th STREET  
100' RIGHT-OF-WAY

240.88'

TWO STORY  
PARKING STRUCTURE

LOT 1  
FORD BUILDING ADDITION

240.82'

FORD BUILDING  
1024 DODGE STREET

BLDG CORNER

BLDG CORNER

131.97'

DODGE STREET

100' RIGHT-OF-WAY

Legend:

- P - PLAT DISTANCE
- A - ACTUAL DISTANCE
- R - RECORDED DISTANCE
- C - CALCULATED DISTANCE

- C.T.P. - CRIMPED TOP PIPE
- O.T.P. - OPEN TOP PIPE
- S.D.H. - STAR DRILL HOLE
- "X" - CHISELED "X" IN CONCRETE
- - FOUND SURVEY POINT
- △ - SET SURVEY POINT



5/26/05

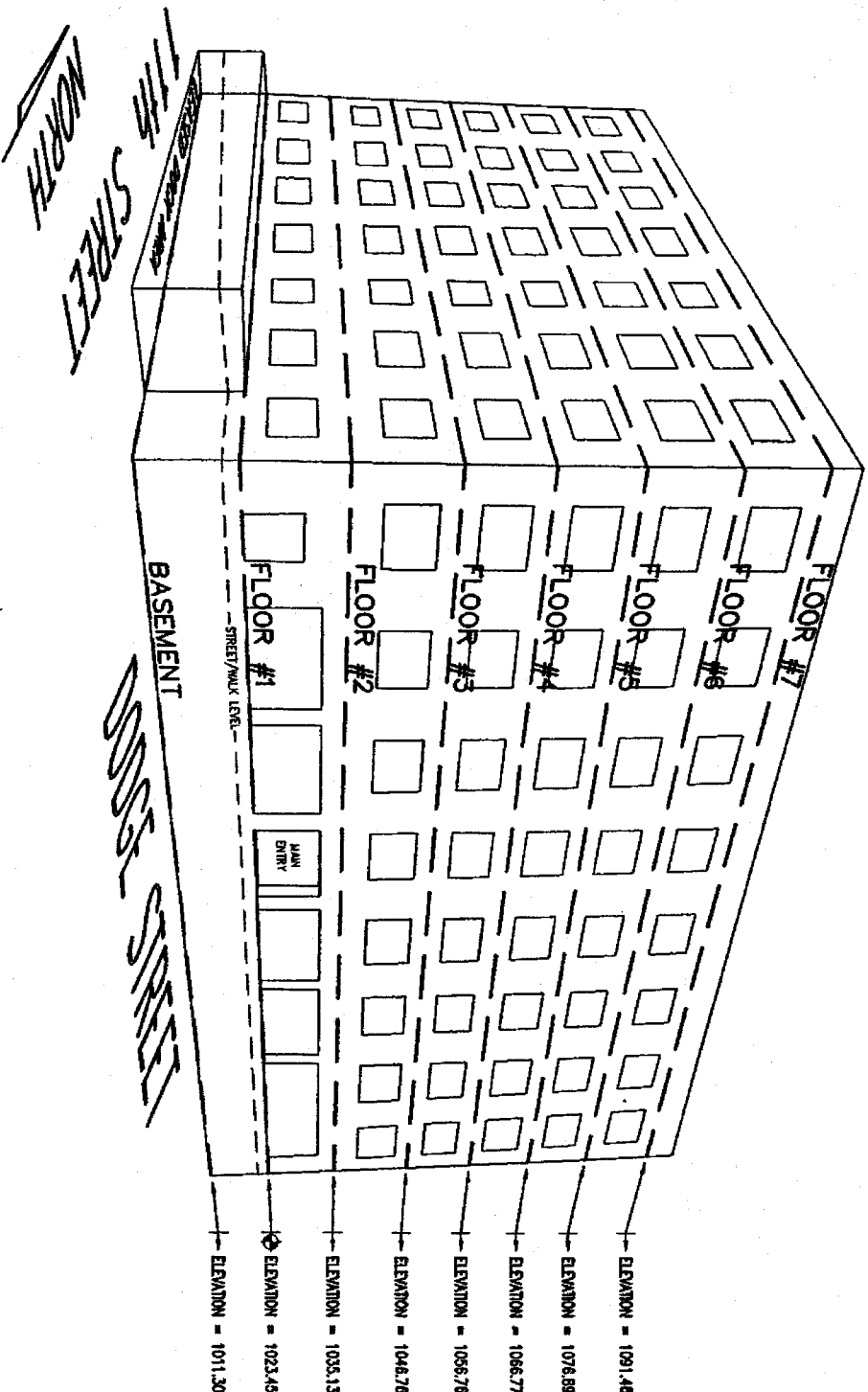
Date:

*William A. White, Jr.*

William A. White, Jr.

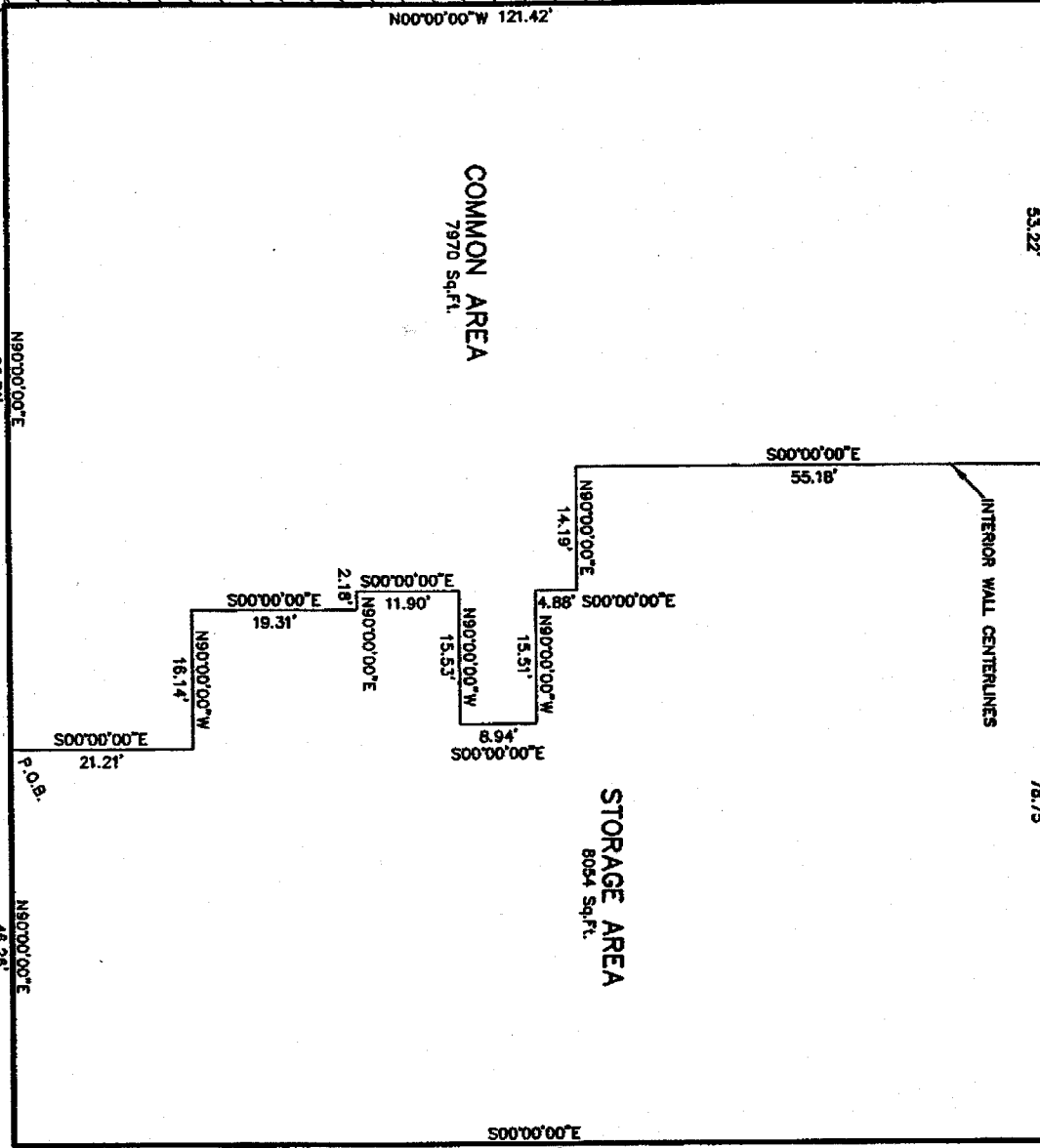
**ega** EHRHART  
GRIFFIN &  
ASSOCIATES

ENGINEERING      PLANNING      LAND SURVEYING  
3552 Farnam Street • Omaha, Nebraska 68131 • 402 / 551-0631



COMMON AREAS AND PENTHOUSE AREAS OF UNITS 607 THROUGH 611 PENTHOUSE UNIT NUMBERS 707 THROUGH 711	ELEVATION = 1091.46
COMMON AREAS AND UNITS 601 THROUGH 612	ELEVATION = 1076.89
COMMON AREAS AND UNITS 401 THROUGH 412	ELEVATION = 1066.77
COMMON AREAS AND UNITS 301 THROUGH 312	ELEVATION = 1056.76
COMMON AREAS AND UNITS 201 THROUGH 212	ELEVATION = 1046.76
COMMERCIAL SPACE, COMMON AREAS AND UNITS 101 THROUGH 105	ELEVATION = 1035.13
OWNER STORAGE AREAS AND COMMUNITY ROOMS/COMMON AREAS	ELEVATION = 1023.46
	ELEVATION = 1011.30

LAND LEASE ACCOUNT #53670 WITH THE CITY OF OMAHA FOR DOCK.



POINT OF BEGINNING COMMON AREA  
 POINT OF COMMENCEMENT STORAGE AREA  
 SOUTHWEST CORNER OF LOT 1, FORD BUILDING ADDITION

N80°00'00"W 53.22'

EXTERIOR WALL FACE

INTERIOR WALL CENTERLINES

N90°00'00"W 76.75'

STORAGE AREA  
8054 Sq.Ft.

COMMON AREA  
7970 Sq.Ft.

S00°00'00"E 55.18'

N80°00'00"E 14.18'

S00°00'00"E 3.00

N90°00'00"W 15.51'

S00°00'00"E 8.94'

N90°00'00"W 15.53'

S00°00'00"E 11.90'

N90°00'00"E 19.31'

S00°00'00"E 2.18'

N90°00'00"W 16.14'

S00°00'00"E 21.21'

P.O.B.

N80°00'00"E 46.26'

N90°00'00"E 85.71'

N00°00'00"W 121.42'

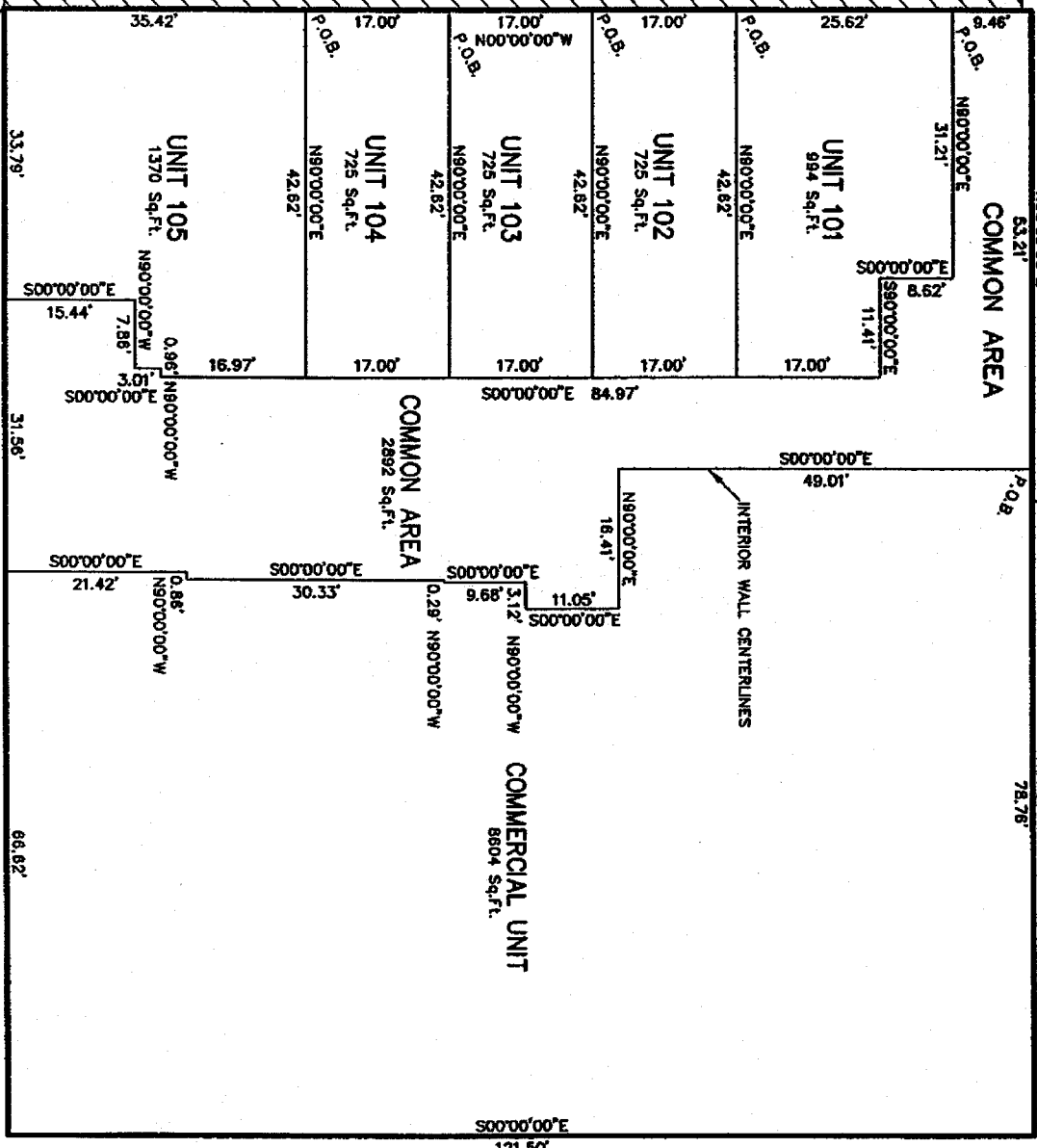
S00°00'00"E 121.42'

BASEMENT



NORTH  
SCALE 1" = 20'

LAND LEASE ACCOUNT #53670 WITH THE CITY OF OMAHA FOR DOCK.

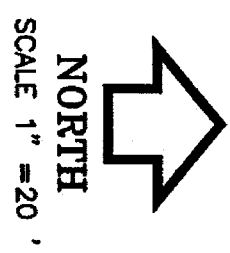


POINT OF BEGINNING UNIT 105

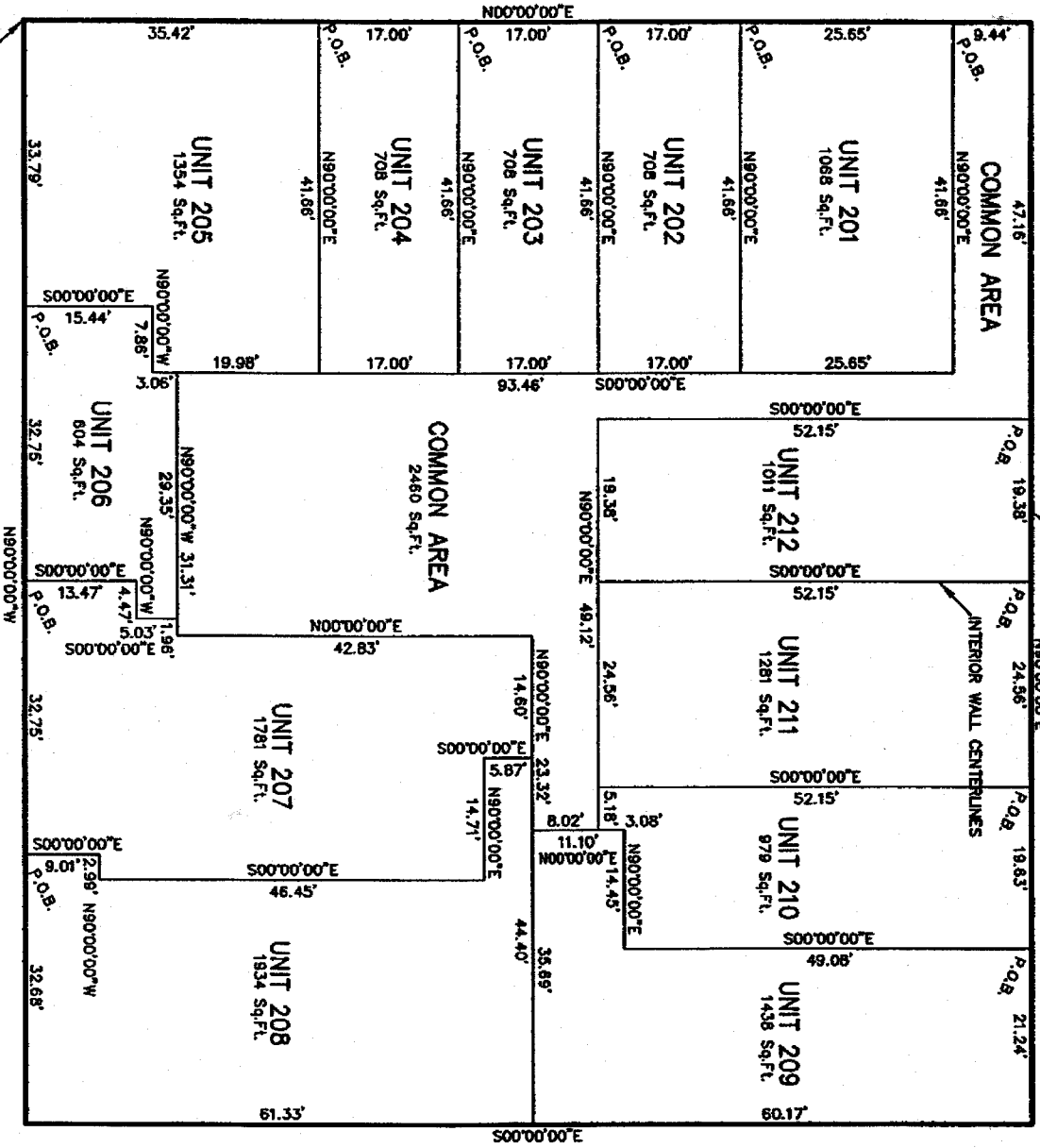
POINT OF COMMENCEMENT COMMERCIAL AREA, COMMON AREA AND UNITS 101 THROUGH 104

SOUTHWEST CORNER OF LOT 1, FORD BUILDING ADDITION

FIRST FLOOR





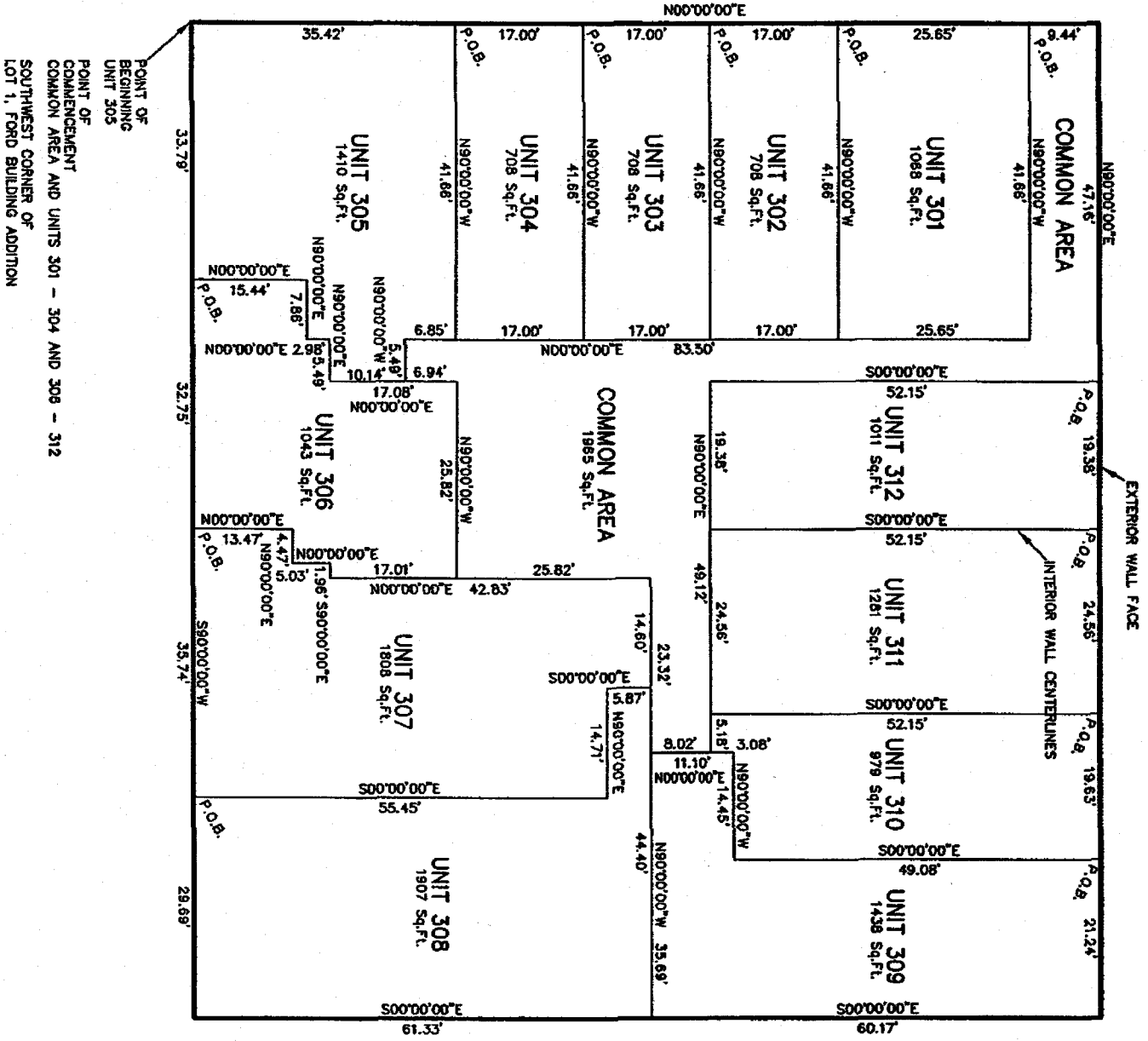


POINT OF BEGINNING UNIT 205  
 POINT OF COMMENCEMENT COMMON AREA AND UNITS 201 - 204 AND 208 - 212  
 SOUTHWEST CORNER OF LOT 1, FORD BUILDING ADDITION

SECOND FLOOR




NORTH  
 SCALE 1" = 20'

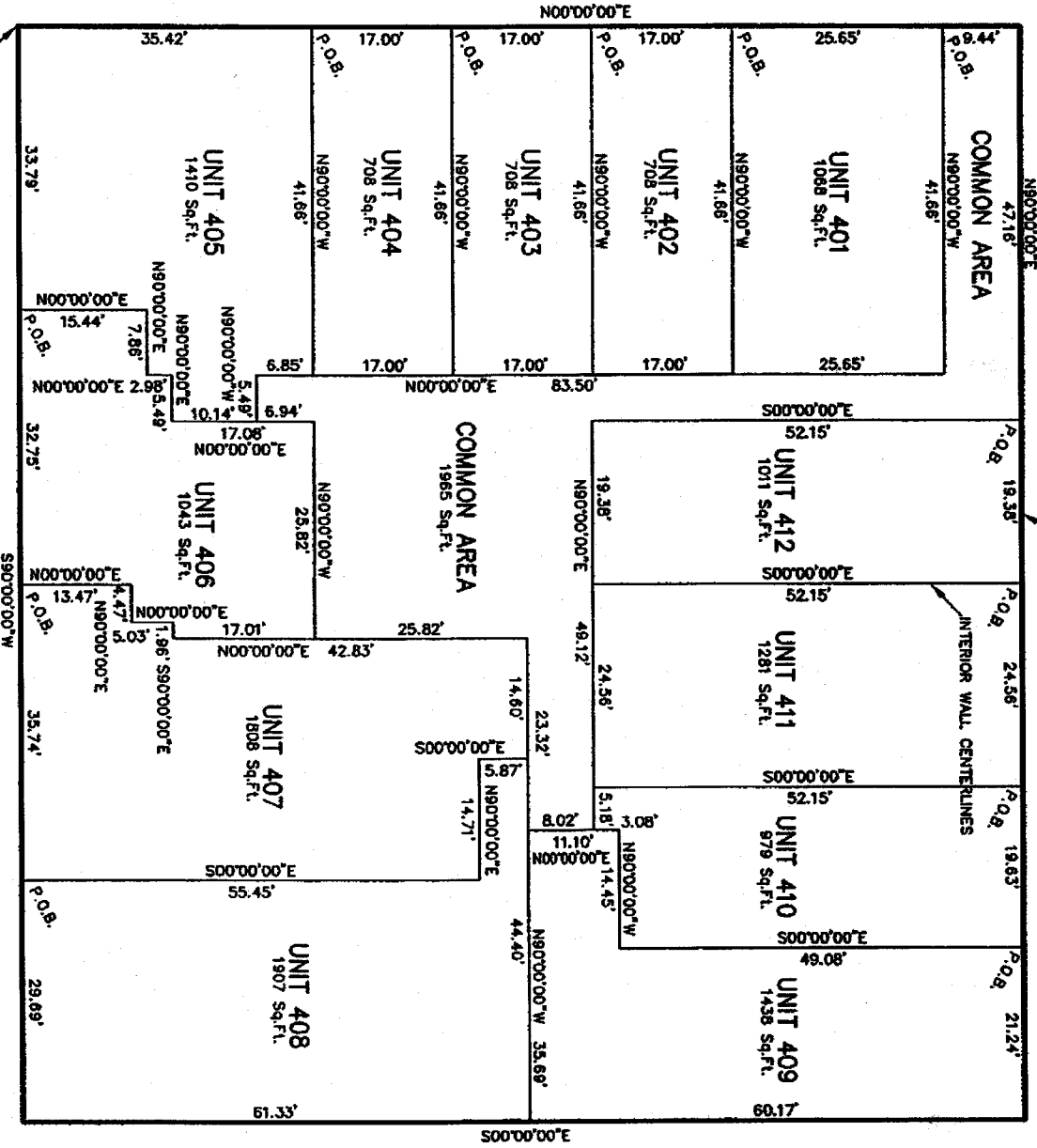


POINT OF BEGINNING UNIT 305  
 POINT OF COMMENCEMENT COMMON AREA AND UNITS 301 - 304 AND 308 - 312  
 SOUTHWEST CORNER OF LOT 1, FORD BUILDING ADDITION

THIRD FLOOR

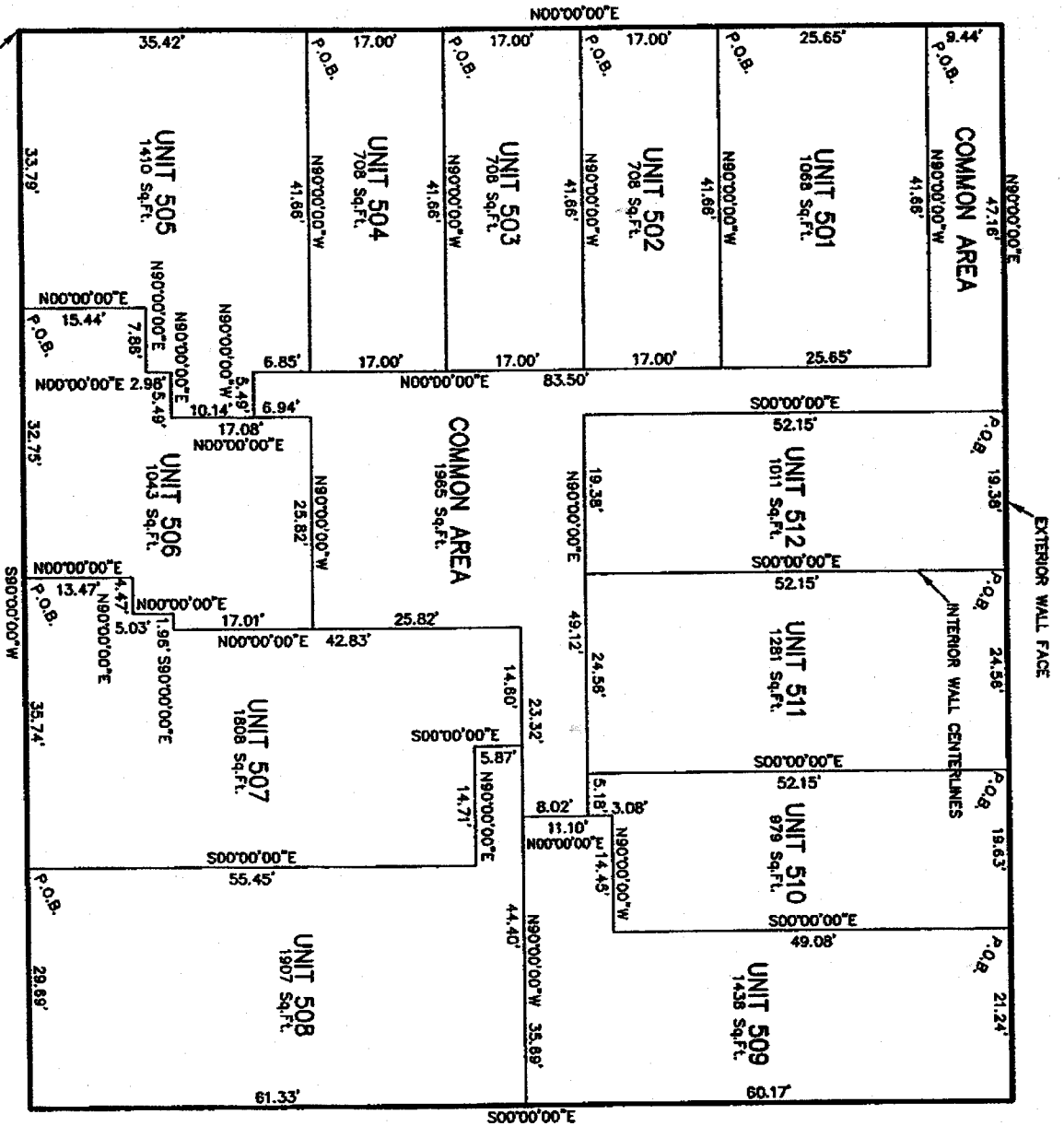


NORTH  
 SCALE 1" = 20'



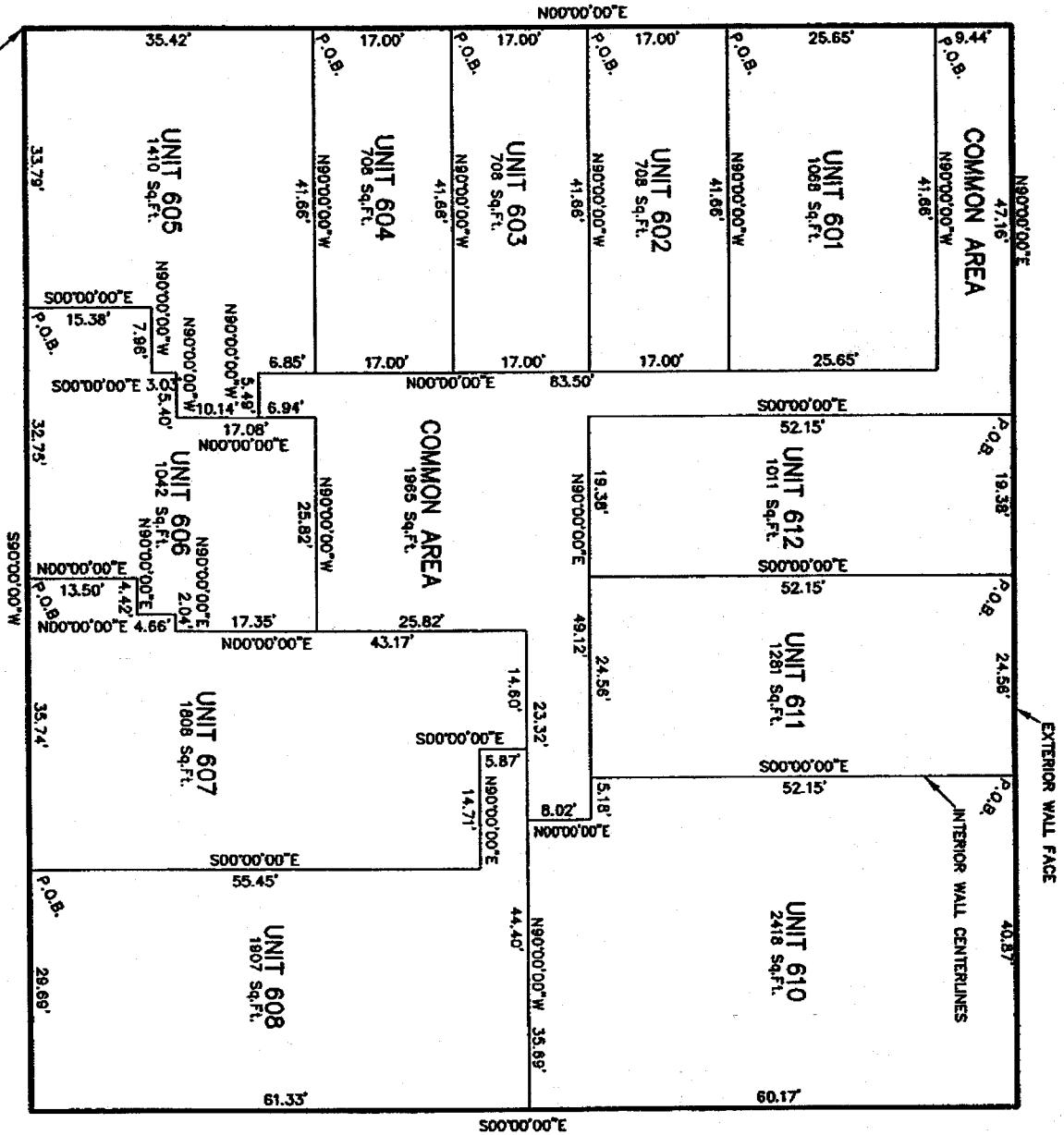
POINT OF BEGINNING UNIT 405  
 POINT OF COMMENCEMENT COMMON AREA AND UNITS 401 - 404 AND 408 - 412  
 SOUTHWEST CORNER OF LOT 1, FORD BUILDING ADDITION

FOURTH FLOOR  
 NORTH  
 SCALE 1" = 20'



POINT OF BEGINNING UNIT 505  
 POINT OF COMMENCEMENT COMMON AREA AND UNITS 501 - 504 AND 506 - 512  
 SOUTHWEST CORNER OF LOT 1, FORD BUILDING ADDITION

FIFTH FLOOR  
 NORTH  
 SCALE 1" = 20'



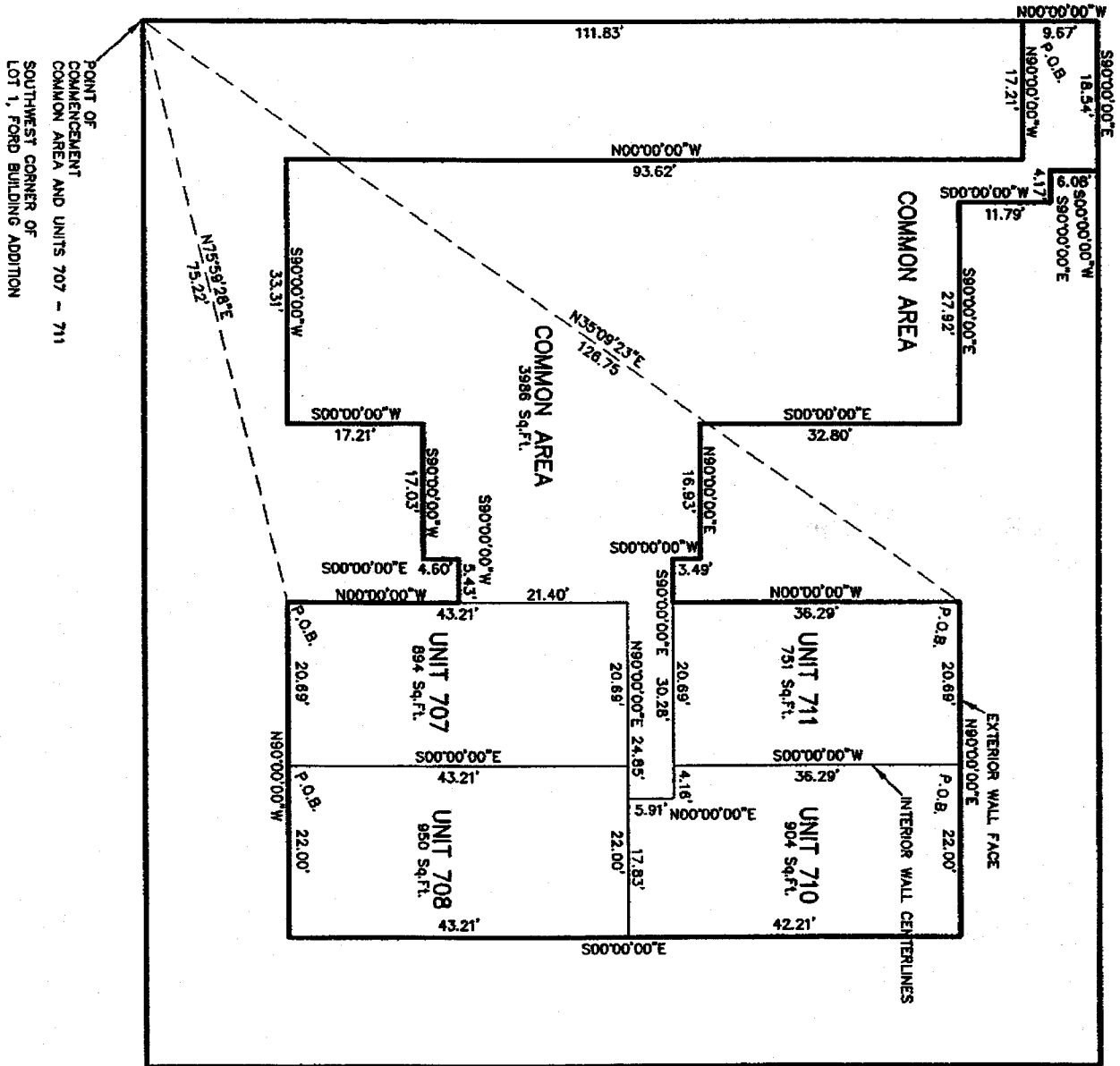
POINT OF BEGINNING UNIT 605

POINT OF COMMENCEMENT COMMON AREA AND UNITS 601 - 604 AND 608 - 612 SOUTHWEST CORNER OF LOT 1, FORD BUILDING ADDITION


SIXTH FLOOR



NORTH  
SCALE 1" = 20'



SEVENTH FLOOR



NORTH  
SCALE 1" = 20'

## **CONDOMINIUM PROPERTY**

LOT 1, FORD BUILDING ADDITION, AS SURVEYED, PLATTED AND RECORDED IN DOUGLAS COUNTY, NEBRASKA.

## **PROPERTY PARKING STRUCTURE AREA**

THE NORTH 119 FEET OF LOT 1, FORD BUILDING ADDITION, AS SURVEYED, PLATTED AND RECORDED IN DOUGLAS COUNTY, NEBRASKA.

## **UNIT STORAGE AREAS**

LEGAL DESCRIPTION: BASEMENT OWNERS STORAGE AREA

A PORTION OF BASEMENTS AREA LYING IN LOT 1, FORD BUILDING ADDITION, AS SURVEYED, PLATTED AND RECORDED IN DOUGLAS COUNTY, NEBRASKA, LYING ABOVE ELEVATION 1011.30 AND BELOW ELEVATION 1023.45, AS REFERENCED TO THE FIRST FLOOR ELEVATION OF 1023.45, AS ESTABLISHED INSIDE THE CENTER STAIRWELL SERVING ALL FLOORS, AND BEING HORIZONTALLY BOUNDED AS FOLLOWS:

COMMENCE AT THE SOUTHWEST CORNER OF SAID LOT 1; THENCE NORTH 0°00'00" WEST, A DISTANCE OF 121.42 FEET; THENCE SOUTH 90°00'00" EAST, A DISTANCE OF 53.22 FEET TO THE POINT OF BEGINNING; THENCE SOUTH 00°00'00" EAST, A DISTANCE OF 55.18 FEET; THENCE NORTH 90°00'00" EAST, A DISTANCE OF 14.19 FEET; THENCE SOUTH 00°00'00" EAST, A DISTANCE OF 4.88 FEET; THENCE SOUTH 90°00'00" EAST, A DISTANCE OF 15.51 FEET; THENCE SOUTH 00900'00" EAST, A DISTANCE OF 8.94 FEET; THENCE NORTH 90°00'00" WEST, A DISTANCE OF 15.53 FEET; THENCE SOUTH 00°00'00" EAST, A DISTANCE OF 11.90 FEET; THENCE SOUTH 90°00'00" EAST, A DISTANCE OF 2.18 FEET; THENCE SOUTH 00°00'00" EAST, A DISTANCE OF 19.31 FEET; THENCE SOUTH 90°00'00" EAST, A DISTANCE OF 16.14 FEET; THENCE SOUTH 00°00'00" EAST, A DISTANCE OF 21.21 FEET; THENCE NORTH 90°00'00" EAST, A DISTANCE OF 45.26 FEET; THENCE NORTH 00900'00" WEST, A DISTANCE OF 121.42 FEET; THENCE NORTH 90°00'00" WEST, A DISTANCE OF 78.75 FEET TO THE POINT OF BEGINNING. CONTAINING 8054 SQUARE FEET, MORE OR LESS.

## COMMON AREAS

### LEGAL DESCRIPTION: BASEMENT COMMON AREA

A PORTION OF BASEMENTS AREA LYING IN LOT 1, FORD BUILDING ADDITION, AS SURVEYED, PLATTED AND RECORDED IN DOUGLAS COUNTY, NEBRASKA, LYING ABOVE ELEVATION 1011.30 AND BELOW ELEVATION 1023.45, AS REFERENCED TO THE FIRST FLOOR ELEVATION OF 1023.45, AS ESTABLISHED INSIDE THE CENTER STAIRWELL SERVING ALL FLOORS, AND BEING HORIZONTALLY BOUNDED AS FOLLOWS:

BEGIN AT THE SOUTHWEST CORNER OF SAID LOT 1; THENCE NORTH 0°00'00" WEST, A DISTANCE OF 121.42 FEET; THENCE SOUTH 90°00'00" EAST, A DISTANCE OF 53.22 FEET; THENCE SOUTH 00°00'00" EAST, A DISTANCE OF 55.18 FEET; THENCE NORTH 90°00'00" EAST, A DISTANCE OF 14.19 FEET; THENCE SOUTH 00°00'00" EAST, A DISTANCE OF 4.88 FEET; THENCE SOUTH 90°00'00" EAST, A DISTANCE OF 15.51 FEET; THENCE SOUTH 00900'00" EAST, A DISTANCE OF 8.94 FEET; THENCE NORTH 90°00'00" WEST, A DISTANCE OF 15.53 FEET; THENCE SOUTH 00°00'00" EAST, A DISTANCE OF 11.90 FEET; THENCE SOUTH 90°00'00" EAST, A DISTANCE OF 2.18 FEET; THENCE SOUTH 00°00'00" EAST, A DISTANCE OF 19.31 FEET; THENCE SOUTH 90°00'00" EAST, A DISTANCE OF 16.14 FEET; THENCE SOUTH 00°00'00" EAST, A DISTANCE OF 21.21 FEET; THENCE NORTH 90°00'00" WEST, A DISTANCE OF 85.71 FEET TO THE POINT OF BEGINNING. CONTAINING 7970 SQUARE FEET, MORE OR LESS.

### LEGAL DESCRIPTION: FIRST FLOOR COMMON AREA

A PORTION OF THE FIRST FLOOR AREA LYING IN LOT 1, FORD BUILDING ADDITION, AS SURVEYED, PLATTED AND RECORDED IN DOUGLAS COUNTY, NEBRASKA, LYING ABOVE ELEVATION 1023.45 AND BELOW ELEVATION 1035.13, AS REFERENCED TO THE FIRST FLOOR ELEVATION OF 1023.45, AS ESTABLISHED INSIDE THE CENTER STAIRWELL SERVING ALL FLOORS, AND BEING HORIZONTALLY BOUNDED AS FOLLOWS:

COMMENCE AT THE SOUTHWEST CORNER OF SAID LOT 1; THENCE NORTH 0°00'00" WEST, A DISTANCE OF 112.04 FEET TO THE POINT OF BEGINNING; THENCE CONTINUE NORTH 00°00'00" WEST, A DISTANCE OF 9.46 FEET; THENCE NORTH 90°00'00" EAST, A DISTANCE OF 53.21 FEET; THENCE SOUTH 00°00'00" EAST, A DISTANCE OF 49.01 FEET; THENCE NORTH 90°00'00" EAST, A DISTANCE OF 16.41 FEET; THENCE SOUTH 00°00'00" EAST, A DISTANCE OF 11.05 FEET; THENCE NORTH 90°00'00" WEST, A DISTANCE OF 3.12 FEET; THENCE SOUTH 00°00'00" EAST, A DISTANCE OF 9.68 FEET; THENCE NORTH 90°00'00" WEST, A DISTANCE OF 0.29 FEET; THENCE SOUTH 00°00'00" EAST, A DISTANCE OF 30.33 FEET; THENCE NORTH 90°00'00" WEST, A DISTANCE OF 0.86 FEET; THENCE SOUTH 00°00'00" EAST, A DISTANCE OF 21.42 FEET; THENCE NORTH 90°00'00" WEST, A DISTANCE OF 31.56 FEET TO THE POINT OF BEGINNING. CONTAINING 2892 SQUARE FEET, MORE OR LESS.



**LEGAL DESCRIPTION: SECOND FLOOR COMMON AREA**

A PORTION OF THE SECOND FLOOR AREA LYING IN LOT 1, FORD BUILDING ADDITION, AS SURVEYED, PLATTED AND RECORDED IN DOUGLAS COUNTY, NEBRASKA, LYING ABOVE ELEVATION 1035.13 AND BELOW ELEVATION 1046.76, AS REFERENCED TO THE FIRST FLOOR ELEVATION OF 1023.45, AS ESTABLISHED INSIDE THE CENTER STAIRWELL SERVING ALL FLOORS, AND BEING HORIZONTALLY BOUNDED AS FOLLOWS:

COMMENCE AT THE SOUTHWEST CORNER OF SAID LOT 1; THENCE NORTH 0°00'00" WEST, A DISTANCE OF 112.07 FEET TO THE POINT OF BEGINNING; THENCE CONTINUE NORTH 00°00'00" EAST, A DISTANCE OF 9.44 FEET; THENCE NORTH 90°00'00" EAST, A DISTANCE OF 47.16 FEET; THENCE SOUTH 00°00'00" EAST, A DISTANCE OF 52.15 FEET; THENCE NORTH 90°00'00" EAST, A DISTANCE OF 49.12 FEET; THENCE SOUTH 00°00'00" WEST, A DISTANCE OF 8.02 FEET; THENCE NORTH 90°00'00" WEST, A DISTANCE OF 23.32 FEET; THENCE SOUTH 00°00'00" WEST, A DISTANCE OF 42.83 FEET; THENCE NORTH 90°00'00" WEST, A DISTANCE OF 31.31 FEET; THENCE NORTH 00°00'00" EAST, A DISTANCE OF 93.46 FEET; THENCE NORTH 90°00'00" WEST, A DISTANCE OF 41.66 FEET TO THE POINT OF BEGINNING. CONTAINING 2460 SQUARE FEET, MORE OR LESS.

**LEGAL DESCRIPTION: THIRD FLOOR COMMON AREA**

A PORTION OF THE THIRD FLOOR AREA LYING IN LOT 1, FORD BUILDING ADDITION, AS SURVEYED, PLATTED AND RECORDED IN DOUGLAS COUNTY, NEBRASKA, LYING ABOVE ELEVATION 1046.76 AND BELOW ELEVATION 1056.76, AS REFERENCED TO THE FIRST FLOOR ELEVATION OF 1023.45, AS ESTABLISHED INSIDE THE CENTER STAIRWELL SERVING ALL FLOORS, AND BEING HORIZONTALLY BOUNDED AS FOLLOWS:

COMMENCE AT THE SOUTHWEST CORNER OF SAID LOT 1; THENCE NORTH 0°00'00" WEST, A DISTANCE OF 112.07 FEET TO THE POINT OF BEGINNING; THENCE CONTINUE NORTH 00°00'00" EAST, A DISTANCE OF 9.44 FEET; THENCE NORTH 90°00'00" EAST, A DISTANCE OF 47.16 FEET; THENCE SOUTH 00°00'00" EAST, A DISTANCE OF 52.15 FEET; THENCE NORTH 90°00'00" EAST, A DISTANCE OF 49.12 FEET; THENCE SOUTH 00°00'00" WEST, A DISTANCE OF 8.02 FEET; THENCE NORTH 90°00'00" WEST, A DISTANCE OF 23.32 FEET; THENCE SOUTH 00°00'00" WEST, A DISTANCE OF 25.82 FEET; THENCE NORTH 90°00'00" WEST, A DISTANCE OF 25.82 FEET; THENCE SOUTH 00°00'00" WEST, A DISTANCE OF 6.94 FEET; THENCE NORTH 90°00'00" WEST, A DISTANCE OF 5.49 FEET; THENCE NORTH 00°00'00" EAST, A DISTANCE OF 83.50 FEET; THENCE NORTH 90°00'00" WEST, A DISTANCE OF 41.66 FEET TO THE POINT OF BEGINNING. CONTAINING 1965 SQUARE FEET, MORE OR LESS.

**LEGAL DESCRIPTION: FOURTH FLOOR COMMON AREA**

A PORTION OF THE FOURTH FLOOR AREA LYING IN LOT 1, FORD BUILDING ADDITION, AS SURVEYED, PLATTED AND RECORDED IN DOUGLAS COUNTY, NEBRASKA, LYING ABOVE ELEVATION 1056.76 AND BELOW ELEVATION 1066.77, AS REFERENCED TO THE FIRST FLOOR ELEVATION OF 1023.45, AS ESTABLISHED INSIDE THE CENTER STAIRWELL SERVING ALL FLOORS, AND BEING HORIZONTALLY BOUNDED AS FOLLOWS:

COMMENCE AT THE SOUTHWEST CORNER OF SAID LOT 1; THENCE NORTH 0°00'00" WEST, A DISTANCE OF 112.07 FEET TO THE POINT OF BEGINNING; THENCE CONTINUE NORTH 00°00'00" EAST, A DISTANCE OF 9.44 FEET; THENCE NORTH 90°00'00" EAST, A DISTANCE OF 47.16 FEET; THENCE SOUTH 00°00'00" EAST, A DISTANCE OF 52.15 FEET; THENCE NORTH 90°00'00" EAST, A DISTANCE OF 49.12 FEET; THENCE SOUTH 00°00'00" WEST, A DISTANCE OF 8.02 FEET; THENCE NORTH 90°00'00" WEST, A DISTANCE OF 23.32 FEET; THENCE SOUTH 00°00'00" WEST, A DISTANCE OF 25.82 FEET; THENCE NORTH 90°00'00" WEST, A DISTANCE OF 25.82 FEET; THENCE SOUTH 00°00'00" WEST, A DISTANCE OF 6.94 FEET; THENCE NORTH 90°00'00" WEST, A DISTANCE OF 5.49 FEET; THENCE NORTH 00°00'00" EAST, A DISTANCE OF 83.50 FEET; THENCE NORTH 90°00'00" WEST, A DISTANCE OF 41.66 FEET TO THE POINT OF BEGINNING. CONTAINING 1965 SQUARE FEET, MORE OR LESS.

**LEGAL DESCRIPTION: FIFTH FLOOR COMMON AREA**

A PORTION OF THE FIFTH FLOOR AREA LYING IN LOT 1, FORD BUILDING ADDITION, AS SURVEYED, PLATTED AND RECORDED IN DOUGLAS COUNTY, NEBRASKA, LYING ABOVE ELEVATION 1066.77 AND BELOW ELEVATION 1076.89, AS REFERENCED TO THE FIRST FLOOR ELEVATION OF 1023.45, AS ESTABLISHED INSIDE THE CENTER STAIRWELL SERVING ALL FLOORS, AND BEING HORIZONTALLY BOUNDED AS FOLLOWS:

COMMENCE AT THE SOUTHWEST CORNER OF SAID LOT 1; THENCE NORTH 0°00'00" WEST, A DISTANCE OF 112.07 FEET TO THE POINT OF BEGINNING; THENCE CONTINUE NORTH 00°00'00" EAST, A DISTANCE OF 9.44 FEET; THENCE NORTH 90°00'00" EAST, A DISTANCE OF 47.16 FEET; THENCE SOUTH 00°00'00" EAST, A DISTANCE OF 52.15 FEET; THENCE NORTH 90°00'00" EAST, A DISTANCE OF 49.12 FEET; THENCE SOUTH 00°00'00" WEST, A DISTANCE OF 8.02 FEET; THENCE NORTH 90°00'00" WEST, A DISTANCE OF 23.32 FEET; THENCE SOUTH 00°00'00" WEST, A DISTANCE OF 25.82 FEET; THENCE NORTH 90°00'00" WEST, A DISTANCE OF 25.82 FEET; THENCE SOUTH 00°00'00" WEST, A DISTANCE OF 6.94 FEET; THENCE NORTH 90°00'00" WEST, A DISTANCE OF 5.49 FEET; THENCE NORTH 00°00'00" EAST, A DISTANCE OF 83.50 FEET; THENCE NORTH 90°00'00" WEST, A DISTANCE OF 41.66 FEET TO THE POINT OF BEGINNING. CONTAINING 1965 SQUARE FEET, MORE OR LESS.

**LEGAL DESCRIPTION: SIXTH FLOOR COMMON AREA**

A PORTION OF THE SIXTH FLOOR AREA LYING IN LOT 1, FORD BUILDING ADDITION, AS SURVEYED, PLATTED AND RECORDED IN DOUGLAS COUNTY, NEBRASKA, LYING ABOVE ELEVATION 1076.89 AND BELOW ELEVATION 1091.46, AS REFERENCED TO THE FIRST FLOOR ELEVATION OF 1023.45, AS ESTABLISHED INSIDE THE CENTER STAIRWELL SERVING ALL FLOORS, AND BEING HORIZONTALLY BOUNDED AS FOLLOWS:

COMMENCE AT THE SOUTHWEST CORNER OF SAID LOT 1; THENCE NORTH 0°00'00" WEST, A DISTANCE OF 112.07 FEET TO THE POINT OF BEGINNING; THENCE CONTINUE NORTH 00°00'00" EAST, A DISTANCE OF 9.44 FEET; THENCE NORTH 90°00'00" EAST, A DISTANCE OF 47.16 FEET; THENCE SOUTH 00°00'00" EAST, A DISTANCE OF 52.15 FEET; THENCE NORTH 90°00'00" EAST, A DISTANCE OF 49.12 FEET; THENCE SOUTH 00°00'00" WEST, A DISTANCE OF 8.02 FEET; THENCE NORTH 90°00'00" WEST, A DISTANCE OF 23.32 FEET; THENCE SOUTH 00°00'00" WEST, A DISTANCE OF 25.82 FEET; THENCE NORTH 90°00'00" WEST, A DISTANCE OF 25.82 FEET; THENCE SOUTH 00°00'00" WEST, A DISTANCE OF 6.94 FEET; THENCE NORTH 90°00'00" WEST, A DISTANCE OF 5.49 FEET; THENCE NORTH 00°00'00" EAST, A DISTANCE OF 83.50 FEET; THENCE NORTH 90°00'00" WEST, A DISTANCE OF 41.66 FEET TO THE POINT OF BEGINNING. CONTAINING 1965 SQUARE FEET, MORE OR LESS.

**LEGAL DESCRIPTION: SEVENTH FLOOR COMMON AREA**

A PORTION OF THE SEVENTH FLOOR AREA LYING IN LOT 1, FORD BUILDING ADDITION, AS SURVEYED, PLATTED AND RECORDED IN DOUGLAS COUNTY, NEBRASKA, LYING ABOVE ELEVATION 1076.89 AND BELOW ELEVATION 1091.46, AS REFERENCED TO THE FIRST FLOOR ELEVATION OF 1023.45, AS ESTABLISHED INSIDE THE CENTER STAIRWELL SERVING ALL FLOORS, AND BEING HORIZONTALLY BOUNDED AS FOLLOWS:

COMMENCE AT THE SOUTHWEST CORNER OF SAID LOT 1; THENCE NORTH 0°00'00" WEST, A DISTANCE OF 111.83 FEET TO THE POINT OF BEGINNING; THENCE CONTINUE NORTH 00°00'00" WEST, A DISTANCE OF 9.67 FEET; THENCE SOUTH 90°00'00" EAST, A DISTANCE OF 18.54 FEET; THENCE SOUTH 00°00'00" WEST, A DISTANCE OF 6.08 FEET; THENCE SOUTH 90°00'00" EAST, A DISTANCE OF 4.17 FEET; THENCE SOUTH 00°00'00" WEST, A DISTANCE OF 11.79 FEET; THENCE SOUTH 90°00'00" EAST, A DISTANCE OF 27.92 FEET; THENCE SOUTH 00°00'00" EAST, A DISTANCE OF 32.80 FEET; THENCE NORTH 90°00'00" EAST, A DISTANCE OF 16.93 FEET; THENCE SOUTH 00°00'00" WEST, A DISTANCE OF 3.49 FEET; THENCE SOUTH 90°00'00" EAST, A DISTANCE OF 30.28 FEET; THENCE SOUTH 00°00'00" WEST, A DISTANCE OF 5.91 FEET; THENCE NORTH 90°00'00" WEST, A DISTANCE OF 24.85 FEET; THENCE SOUTH 00°00'00" EAST, A DISTANCE OF 21.40 FEET; THENCE SOUTH 90°00'00" WEST, A DISTANCE OF 5.43 FEET; THENCE SOUTH 00°00'00" EAST, A DISTANCE OF 4.60 FEET; THENCE SOUTH 90°00'00" WEST, A DISTANCE OF 17.03 FEET; THENCE SOUTH 00°00'00" WEST, A DISTANCE OF 17.21 FEET; THENCE SOUTH 90°00'00" WEST, A DISTANCE OF 33.31 FEET; THENCE NORTH 00°00'00" WEST, A DISTANCE OF 93.62 FEET; THENCE NORTH 90°00'00" WEST, A DISTANCE OF 17.21 FEET TO THE POINT OF BEGINNING. CONTAINING 3986 SQUARE FEET, MORE OR LESS.

## OWNER'S UNITS

### FLOOR 1

#### —UNIT

#### COMMERCIAL

#### LEGAL DESCRIPTION: FIRST FLOOR COMMERCIAL UNIT

A PORTION OF THE FIRST FLOOR AREA LYING IN LOT 1, FORD BUILDING ADDITION, AS SURVEYED, PLATTED AND RECORDED IN DOUGLAS COUNTY, NEBRASKA, LYING ABOVE ELEVATION 1023.45 AND BELOW ELEVATION 1035.13, AS REFERENCED TO THE FIRST FLOOR ELEVATION OF 1023.45, AS ESTABLISHED INSIDE THE CENTER STAIRWELL SERVING ALL FLOORS, AND BEING HORIZONTALLY BOUNDED AS FOLLOWS:

COMMENCE AT THE SOUTHWEST CORNER OF SAID LOT 1; THENCE NORTH 0°00'00" WEST, A DISTANCE OF 121.50 FEET; THENCE NORTH 90°00'00" EAST, A DISTANCE OF 53.21 FEET TO THE POINT OF BEGINNING; THENCE CONTINUE NORTH 90°00'00" EAST, A DISTANCE OF 78.76 FEET; THENCE SOUTH 00°00'00" EAST, A DISTANCE OF 121.50 FEET; THENCE NORTH 90°00'00" WEST, A DISTANCE OF 66.62 FEET; THENCE NORTH 00°00'00" WEST, A DISTANCE OF 21.42 FEET; THENCE SOUTH 90°00'00" EAST, A DISTANCE OF 0.86 FEET; THENCE NORTH 00°00'00" WEST, A DISTANCE OF 30.33 FEET; THENCE SOUTH 90°00'00" EAST, A DISTANCE OF 0.29 FEET; THENCE NORTH 00°00'00" WEST, A DISTANCE OF 9.68 FEET; THENCE SOUTH 90°00'00" EAST, A DISTANCE OF 3.12 FEET; THENCE NORTH 00°00'00" WEST, A DISTANCE OF 11.05 FEET; THENCE SOUTH 90°00'00" WEST, A DISTANCE OF 16.41 FEET; THENCE NORTH 00°00'00" WEST, A DISTANCE OF 49.01 FEET TO THE POINT OF BEGINNING. CONTAINING 8604 SQUARE FEET, MORE OR LESS.

#### —UNIT

#### 101

#### LEGAL DESCRIPTION: FIRST FLOOR UNIT 101

A PORTION OF THE FIRST FLOOR LYING IN LOT 1, FORD BUILDING ADDITION, AS SURVEYED, PLATTED AND RECORDED IN DOUGLAS COUNTY, NEBRASKA LYING ABOVE ELEVATION 1023.45 AND BELOW ELEVATION 1035.13, AS REFERENCED TO THE FIRST FLOOR ELEVATION OF 1023.45, AS ESTABLISHED INSIDE THE CENTER STAIRWELL SERVING ALL FLOORS, AND BEING HORIZONTALLY BOUNDED AS FOLLOWS:

COMMENCE AT THE SOUTHWEST CORNER OF SAID LOT 1; THENCE NORTH 0°00'00" WEST, A DISTANCE OF 86.42 FEET TO THE POINT OF BEGINNING; THENCE CONTINUE NORTH 00°00'00" WEST, A DISTANCE OF 25.62 FEET; THENCE NORTH 90°00'00" EAST, A DISTANCE OF 31.21 FEET; THENCE SOUTH 00°00'00" EAST, A DISTANCE OF 8.62 FEET; THENCE SOUTH 90°00'00" EAST, A DISTANCE OF 11.41 FEET; THENCE SOUTH 00°00'00" EAST, A DISTANCE OF 17.00 FEET; THENCE SOUTH 90°00'00" WEST, A DISTANCE OF 42.62 FEET TO THE POINT OF BEGINNING. CONTAINING 994 SQUARE FEET, MORE OR LESS.

**UNIT****102****LEGAL DESCRIPTION: FIRST FLOOR UNIT 102**

A PORTION OF THE FIRST FLOOR LYING IN LOT 1, FORD BUILDING ADDITION, AS SURVEYED, PLATTED AND RECORDED IN DOUGLAS COUNTY, NEBRASKA LYING ABOVE ELEVATION 1023.45 AND BELOW ELEVATION 1035.13, AS REFERENCED TO THE FIRST FLOOR ELEVATION OF 1023.45, AS ESTABLISHED INSIDE THE CENTER STAIRWELL SERVING ALL FLOORS, AND BEING HORIZONTALLY BOUNDED AS FOLLOWS:

COMMENCE AT THE SOUTHWEST CORNER OF SAID LOT 1; THENCE NORTH 0°00'00" WEST, A DISTANCE OF 69.42 FEET TO THE POINT OF BEGINNING; THENCE CONTINUE NORTH 00°00'00" WEST, A DISTANCE OF 17.00 FEET; THENCE NORTH 90°00'00" EAST, A DISTANCE OF 42.62 FEET; THENCE SOUTH 00°00'00" EAST, A DISTANCE OF 17.00 FEET; THENCE SOUTH 90°00'00" WEST, A DISTANCE OF 42.62 FEET TO THE POINT OF BEGINNING. CONTAINING 725 SQUARE FEET, MORE OR LESS.

**UNIT****103****LEGAL DESCRIPTION: FIRST FLOOR UNIT 103**

A PORTION OF THE FIRST FLOOR LYING IN LOT 1, FORD BUILDING ADDITION, AS SURVEYED, PLATTED AND RECORDED IN DOUGLAS COUNTY, NEBRASKA LYING ABOVE ELEVATION 1023.45 AND BELOW ELEVATION 1035.13, AS REFERENCED TO THE FIRST FLOOR ELEVATION OF 1023.45, AS ESTABLISHED INSIDE THE CENTER STAIRWELL SERVING ALL FLOORS, AND BEING HORIZONTALLY BOUNDED AS FOLLOWS:

COMMENCE AT THE SOUTHWEST CORNER OF SAID LOT 1; THENCE NORTH 0°00'00" WEST, A DISTANCE OF 52.42 FEET TO THE POINT OF BEGINNING; THENCE CONTINUE NORTH 00°00'00" WEST, A DISTANCE OF 17.00 FEET; THENCE NORTH 90°00'00" EAST, A DISTANCE OF 42.62 FEET; THENCE SOUTH 00°00'00" EAST, A DISTANCE OF 17.00 FEET; THENCE SOUTH 90°00'00" WEST, A DISTANCE OF 42.62 FEET TO THE POINT OF BEGINNING. CONTAINING 725 SQUARE FEET, MORE OR LESS.

**UNIT****104****LEGAL DESCRIPTION: FIRST FLOOR UNIT 104**

A PORTION OF THE FIRST FLOOR LYING IN LOT 1, FORD BUILDING ADDITION, AS SURVEYED, PLATTED AND RECORDED IN DOUGLAS COUNTY, NEBRASKA LYING ABOVE ELEVATION 1023.45 AND BELOW ELEVATION 1035.13, AS REFERENCED TO THE FIRST FLOOR ELEVATION OF 1023.45, AS ESTABLISHED INSIDE THE CENTER STAIRWELL SERVING ALL FLOORS, AND BEING HORIZONTALLY BOUNDED AS FOLLOWS:

COMMENCE AT THE SOUTHWEST CORNER OF SAID LOT 1; THENCE NORTH 0°00'00" WEST, A DISTANCE OF 35.42 FEET TO THE POINT OF BEGINNING; THENCE CONTINUE NORTH 00°00'00" WEST, A DISTANCE OF 17.00 FEET; THENCE NORTH 90°00'00" EAST, A DISTANCE OF 42.62 FEET; THENCE SOUTH 00°00'00" EAST, A DISTANCE OF 17.00 FEET; THENCE SOUTH 90°00'00" WEST, A DISTANCE OF 42.62 FEET TO THE POINT OF BEGINNING. CONTAINING 725 SQUARE FEET, MORE OR LESS.

**UNIT****105****LEGAL DESCRIPTION: FIRST FLOOR UNIT 105**

A PORTION OF THE FIRST FLOOR AREA LYING IN LOT 1, FORD BUILDING ADDITION, AS SURVEYED, PLATTED AND RECORDED IN DOUGLAS COUNTY, NEBRASKA, LYING ABOVE ELEVATION 1023.45 AND BELOW ELEVATION 1035.13, AS REFERENCED TO THE FIRST FLOOR ELEVATION OF 1023.45, AS ESTABLISHED INSIDE THE CENTER STAIRWELL SERVING ALL FLOORS, AND BEING HORIZONTALLY BOUNDED AS FOLLOWS:

BEGIN AT THE SOUTHWEST CORNER OF SAID LOT 1; THENCE NORTH 0°00'00" WEST, A DISTANCE OF 35.42 FEET; THENCE NORTH 90°00'00" EAST, A DISTANCE OF 42.62 FEET; THENCE SOUTH 00°00'00" EAST, A DISTANCE OF 16.97 FEET; THENCE NORTH 90°00'00" WEST, A DISTANCE OF 0.96 FEET; THENCE SOUTH 00°00'00" EAST, A DISTANCE OF 3.01 FEET; THENCE NORTH 90°00'00" WEST, A DISTANCE OF 7.86 FEET; THENCE SOUTH 00°00'00" EAST, A DISTANCE OF 15.44 FEET; THENCE NORTH 90°00'00" WEST, A DISTANCE OF 33.779 FEET TO THE POINT OF BEGINNING. CONTAINING 1370 SQUARE FEET, MORE OR LESS.

## FLOOR 2

### ——UNIT

201

LEGAL DESCRIPTION: SECOND FLOOR UNIT 201

A PORTION OF THE SECOND FLOOR AREA LYING IN LOT 1, FORD BUILDING ADDITION, AS SURVEYED, PLATTED AND RECORDED IN DOUGLAS COUNTY, NEBRASKA, LYING ABOVE ELEVATION 1035.13 AND BELOW ELEVATION 1046.76, AS REFERENCED TO THE FIRST FLOOR ELEVATION OF 1023.45, AS ESTABLISHED INSIDE THE CENTER STAIRWELL SERVING ALL FLOORS, AND BEING HORIZONTALLY BOUNDED AS FOLLOWS:

COMMENCE AT THE SOUTHWEST CORNER OF SAID LOT 1; THENCE NORTH 0°00'00" WEST, A DISTANCE OF 86.42 FEET TO THE POINT OF BEGINNING; THENCE CONTINUE NORTH 0°00'00" WEST, A DISTANCE OF 25.65 FEET; THENCE SOUTH 90°00'00" EAST, A DISTANCE OF 41.66 FEET; THENCE SOUTH 00°00'00" EAST, A DISTANCE OF 25.65 FEET; THENCE NORTH 90°00'00" WEST, A DISTANCE OF 41.66 FEET TO THE POINT OF BEGINNING. CONTAINING 1068 SQUARE FEET, MORE OR LESS.

### ——UNIT

202

LEGAL DESCRIPTION: SECOND FLOOR UNIT 202

A PORTION OF THE SECOND FLOOR AREA LYING IN LOT 1, FORD BUILDING ADDITION, AS SURVEYED, PLATTED AND RECORDED IN DOUGLAS COUNTY, NEBRASKA, LYING ABOVE ELEVATION 1035.13 AND BELOW ELEVATION 1046.76, AS REFERENCED TO THE FIRST FLOOR ELEVATION OF 1023.45, AS ESTABLISHED INSIDE THE CENTER STAIRWELL SERVING ALL FLOORS, AND BEING HORIZONTALLY BOUNDED AS FOLLOWS:

COMMENCE AT THE SOUTHWEST CORNER OF SAID LOT 1; THENCE NORTH 0°00'00" WEST, A DISTANCE OF 69.42 FEET TO THE POINT OF BEGINNING; THENCE CONTINUE NORTH 0°00'00" WEST, A DISTANCE OF 17.00 FEET; THENCE SOUTH 90°00'00" EAST, A DISTANCE OF 41.66 FEET; THENCE SOUTH 00°00'00" EAST, A DISTANCE OF 17.00 FEET; THENCE NORTH 90°00'00" WEST, A DISTANCE OF 41.66 FEET TO THE POINT OF BEGINNING. CONTAINING 708 SQUARE FEET, MORE OR LESS.

UNIT

203

LEGAL DESCRIPTION: SECOND FLOOR UNIT 203

A PORTION OF THE SECOND FLOOR AREA LYING IN LOT 1, FORD BUILDING ADDITION, AS SURVEYED, PLATTED AND RECORDED IN DOUGLAS COUNTY, NEBRASKA, LYING ABOVE ELEVATION 1035.13 AND BELOW ELEVATION 1046.76, AS REFERENCED TO THE FIRST FLOOR ELEVATION OF 1023.45, AS ESTABLISHED INSIDE THE CENTER STAIRWELL SERVING ALL FLOORS, AND BEING HORIZONTALLY BOUNDED AS FOLLOWS:

COMMENCE AT THE SOUTHWEST CORNER OF SAID LOT 1; THENCE NORTH 0°00'00" WEST, A DISTANCE OF 52.42 FEET TO THE POINT OF BEGINNING; THENCE CONTINUE NORTH 0°00'00" WEST, A DISTANCE OF 17.00 FEET; THENCE SOUTH 90°00'00" EAST, A DISTANCE OF 41.66 FEET; THENCE SOUTH 00°00'00" EAST, A DISTANCE OF 17.00 FEET; THENCE NORTH 90°00'00" WEST, A DISTANCE OF 41.66 FEET TO THE POINT OF BEGINNING. CONTAINING 708 SQUARE FEET, MORE OR LESS.

UNIT

204

LEGAL DESCRIPTION: SECOND FLOOR UNIT 204

A PORTION OF THE SECOND FLOOR AREA LYING IN LOT 1, FORD BUILDING ADDITION, AS SURVEYED, PLATTED AND RECORDED IN DOUGLAS COUNTY, NEBRASKA, LYING ABOVE ELEVATION 1035.13 AND BELOW ELEVATION 1046.76, AS REFERENCED TO THE FIRST FLOOR ELEVATION OF 1023.45, AS ESTABLISHED INSIDE THE CENTER STAIRWELL SERVING ALL FLOORS, AND BEING HORIZONTALLY BOUNDED AS FOLLOWS:

COMMENCE AT THE SOUTHWEST CORNER OF SAID LOT 1; THENCE NORTH 0°00'00" WEST, A DISTANCE OF 35.42 FEET TO THE POINT OF BEGINNING; THENCE CONTINUE NORTH 0°00'00" WEST, A DISTANCE OF 17.00 FEET; THENCE SOUTH 90°00'00" EAST, A DISTANCE OF 41.66 FEET; THENCE SOUTH 00°00'00" EAST, A DISTANCE OF 17.00 FEET; THENCE NORTH 90°00'00" WEST, A DISTANCE OF 41.66 FEET TO THE POINT OF BEGINNING. CONTAINING 708 SQUARE FEET, MORE OR LESS.



-----UNIT

205

LEGAL DESCRIPTION: SECOND FLOOR UNIT 205

A PORTION OF THE SECOND FLOOR AREA LYING IN LOT 1, FORD BUILDING ADDITION, AS SURVEYED, PLATTED AND RECORDED IN DOUGLAS COUNTY, NEBRASKA, LYING ABOVE ELEVATION 1035.13 AND BELOW ELEVATION 1046.76, AS REFERENCED TO THE FIRST FLOOR ELEVATION OF 1023.45, AS ESTABLISHED INSIDE THE CENTER STAIRWELL SERVING ALL FLOORS, AND BEING HORIZONTALLY BOUNDED AS FOLLOWS:

BEGIN AT THE SOUTHWEST CORNER OF SAID LOT 1; THENCE NORTH 0°00'00" WEST, A DISTANCE OF 35.42 FEET; THENCE SOUTH 90°00'00" EAST, A DISTANCE OF 41.66 FEET; THENCE SOUTH 00°00'00" EAST, A DISTANCE OF 19.98 FEET; THENCE SOUTH 90°00'00" EAST, A DISTANCE OF 7.86 FEET; THENCE SOUTH 00°00'00" EAST, A DISTANCE OF 15.44 FEET; THENCE NORTH 90°00'00" WEST, A DISTANCE OF 33.79 FEET TO THE POINT OF BEGINNING. CONTAINING 1354 SQUARE FEET, MORE OR LESS.

-----UNIT

206

LEGAL DESCRIPTION: SECOND FLOOR UNIT 206

A PORTION OF THE SECOND FLOOR AREA LYING IN LOT 1, FORD BUILDING ADDITION, AS SURVEYED, PLATTED AND RECORDED IN DOUGLAS COUNTY, NEBRASKA, LYING ABOVE ELEVATION 1035.13 AND BELOW ELEVATION 1046.76, AS REFERENCED TO THE FIRST FLOOR ELEVATION OF 1023.45, AS ESTABLISHED INSIDE THE CENTER STAIRWELL SERVING ALL FLOORS, AND BEING HORIZONTALLY BOUNDED AS FOLLOWS:

COMMENCE AT THE SOUTHWEST CORNER OF SAID LOT 1; THENCE NORTH 90°00'00" EAST, A DISTANCE OF 33.79 FEET TO THE POINT OF BEGINNING; THENCE NORTH 00°00'00" EAST, A DISTANCE OF 15.44 FEET; THENCE NORTH 90°00'00" EAST, A DISTANCE OF 7.86 FEET; THENCE NORTH 00°00'00" EAST, A DISTANCE OF 3.06 FEET; THENCE NORTH 90°00'00" EAST, A DISTANCE OF 29.35 FEET; THENCE SOUTH 00°00'00" WEST, A DISTANCE OF 5.03 FEET; THENCE SOUTH 90°00'00" WEST, A DISTANCE OF 4.47 FEET; THENCE SOUTH 00°00'00" WEST, A DISTANCE OF 13.47 FEET; THENCE NORTH 90°00'00" WEST, A DISTANCE OF 32.75 FEET TO THE POINT OF BEGINNING. CONTAINING 604 SQUARE FEET, MORE OR LESS.

UNIT

207

LEGAL DESCRIPTION: SECOND FLOOR UNIT 207

A PORTION OF THE SECOND FLOOR AREA LYING IN LOT 1, FORD BUILDING ADDITION, AS SURVEYED, PLATTED AND RECORDED IN DOUGLAS COUNTY, NEBRASKA, LYING ABOVE ELEVATION 1035.13 AND BELOW ELEVATION 1046.76, AS REFERENCED TO THE FIRST FLOOR ELEVATION OF 1023.45, AS ESTABLISHED INSIDE THE CENTER STAIRWELL SERVING ALL FLOORS, AND BEING HORIZONTALLY BOUNDED AS FOLLOWS:

COMMENCE AT THE SOUTHWEST CORNER OF SAID LOT 1; THENCE NORTH 90°00'00" EAST, A DISTANCE OF 66.54 FEET TO THE POINT OF BEGINNING; THENCE NORTH 00°00'00" EAST, A DISTANCE OF 13.47 FEET; THENCE NORTH 90°00'00" EAST, A DISTANCE OF 4.47 FEET; THENCE NORTH 00°00'00" EAST, A DISTANCE OF 5.03 FEET; THENCE SOUTH 90°00'00" EAST, A DISTANCE OF 1.96 FEET; THENCE NORTH 00°00'00" EAST, A DISTANCE OF 42.83 FEET; THENCE SOUTH 90°00'00" EAST, A DISTANCE OF 14.60 FEET; THENCE SOUTH 00°00'00" EAST, A DISTANCE OF 5.87 FEET; THENCE NORTH 90°00'00" EAST, A DISTANCE OF 14.71 FEET; THENCE SOUTH 00°00'00" EAST, A DISTANCE OF 46.45 FEET; THENCE NORTH 90°00'00" WEST, A DISTANCE OF 2.99 FEET; THENCE SOUTH 00°00'00" EAST, A DISTANCE OF 9.01 FEET; THENCE SOUTH 90°00'00" WEST, A DISTANCE OF 32.75 FEET TO THE POINT OF BEGINNING. CONTAINING 1781 SQUARE FEET, MORE OR LESS.

UNIT

208

LEGAL DESCRIPTION: SECOND FLOOR UNIT 208

A PORTION OF THE SECOND FLOOR AREA LYING IN LOT 1, FORD BUILDING ADDITION, AS SURVEYED, PLATTED AND RECORDED IN DOUGLAS COUNTY, NEBRASKA, LYING ABOVE ELEVATION 1035.13 AND BELOW ELEVATION 1046.76, AS REFERENCED TO THE FIRST FLOOR ELEVATION OF 1023.45, AS ESTABLISHED INSIDE THE CENTER STAIRWELL SERVING ALL FLOORS, AND BEING HORIZONTALLY BOUNDED AS FOLLOWS:

COMMENCE AT THE SOUTHWEST CORNER OF SAID LOT 1; THENCE NORTH 90°00'00" EAST, A DISTANCE OF 99.29 FEET TO THE POINT OF BEGINNING; THENCE NORTH 00°00'00" EAST, A DISTANCE OF 9.01 FEET; THENCE SOUTH 90°00'00" EAST, A DISTANCE OF 2.99 FEET; THENCE NORTH 00°00'00" EAST, A DISTANCE OF 46.45 FEET; THENCE SOUTH 90°00'00" WEST, A DISTANCE OF 14.71 FEET; THENCE NORTH 00°00'00" WEST, A DISTANCE OF 5.87 FEET; THENCE SOUTH 90°00'00" EAST, A DISTANCE OF 44.40 FEET; THENCE SOUTH 00°00'00" EAST, A DISTANCE OF 61.33 FEET; THENCE NORTH 90°00'00" WEST, A DISTANCE OF 32.68 FEET TO THE POINT OF BEGINNING. CONTAINING 1934 SQUARE FEET, MORE OR LESS.

**UNIT****209****LEGAL DESCRIPTION: SECOND FLOOR UNIT 209**

A PORTION OF THE SECOND FLOOR AREA LYING IN LOT 1, FORD BUILDING ADDITION, AS SURVEYED, PLATTED AND RECORDED IN DOUGLAS COUNTY, NEBRASKA, LYING ABOVE ELEVATION 1035.13 AND BELOW ELEVATION 1046.76, AS REFERENCED TO THE FIRST FLOOR ELEVATION OF 1023.45, AS ESTABLISHED INSIDE THE CENTER STAIRWELL SERVING ALL FLOORS, AND BEING HORIZONTALLY BOUNDED AS FOLLOWS:

COMMENCE AT THE SOUTHWEST CORNER OF SAID LOT 1; THENCE NORTH 0°00'00" WEST, A DISTANCE OF 121.51 FEET; THENCE SOUTH 90°00'00" EAST, A DISTANCE OF 110.73 FEET TO THE POINT OF BEGINNING; THENCE CONTINUE SOUTH 90°00'00" EAST, A DISTANCE OF 21.24 FEET; THENCE SOUTH 00°00'00" EAST, A DISTANCE OF 60.17 FEET; THENCE NORTH 90°00'00" WEST, A DISTANCE OF 35.69 FEET; THENCE NORTH 00°00'00" EAST, A DISTANCE OF 11.10 FEET; THENCE SOUTH 90°00'00" EAST, A DISTANCE OF 14.45 FEET; THENCE NORTH 00°00'00" WEST, A DISTANCE OF 49.08 FEET TO THE POINT OF BEGINNING. CONTAINING 1438 SQUARE FEET, MORE OR LESS.

**UNIT****210****LEGAL DESCRIPTION: SECOND FLOOR UNIT 210**

A PORTION OF THE SECOND FLOOR AREA LYING IN LOT 1, FORD BUILDING ADDITION, AS SURVEYED, PLATTED AND RECORDED IN DOUGLAS COUNTY, NEBRASKA, LYING ABOVE ELEVATION 1035.13 AND BELOW ELEVATION 1046.76, AS REFERENCED TO THE FIRST FLOOR ELEVATION OF 1023.45, AS ESTABLISHED INSIDE THE CENTER STAIRWELL SERVING ALL FLOORS, AND BEING HORIZONTALLY BOUNDED AS FOLLOWS:

COMMENCE AT THE SOUTHWEST CORNER OF SAID LOT 1; THENCE NORTH 0°00'00" WEST, A DISTANCE OF 121.51 FEET; THENCE SOUTH 90°00'00" EAST, A DISTANCE OF 91.11 FEET TO THE POINT OF BEGINNING; THENCE CONTINUE SOUTH 90°00'00" EAST, A DISTANCE OF 19.63 FEET; THENCE SOUTH 00°00'00" EAST, A DISTANCE OF 49.08 FEET; THENCE NORTH 90°00'00" WEST, A DISTANCE OF 14.45 FEET; THENCE SOUTH 00°00'00" EAST, A DISTANCE OF 3.08 FEET; THENCE NORTH 90°00'00" WEST, A DISTANCE OF 5.18 FEET; THENCE NORTH 00°00'00" WEST, A DISTANCE OF 52.15 FEET TO THE POINT OF BEGINNING. CONTAINING 979 SQUARE FEET, MORE OR LESS.

**UNIT****211****LEGAL DESCRIPTION: SECOND FLOOR UNIT 211**

A PORTION OF THE SECOND FLOOR AREA LYING IN LOT 1, FORD BUILDING ADDITION, AS SURVEYED, PLATTED AND RECORDED IN DOUGLAS COUNTY, NEBRASKA, LYING ABOVE ELEVATION 1035.13 AND BELOW ELEVATION 1046.76, AS REFERENCED TO THE FIRST FLOOR ELEVATION OF 1023.45, AS ESTABLISHED INSIDE THE CENTER STAIRWELL SERVING ALL FLOORS, AND BEING HORIZONTALLY BOUNDED AS FOLLOWS:

COMMENCE AT THE SOUTHWEST CORNER OF SAID LOT 1; THENCE NORTH 0°00'00" WEST, A DISTANCE OF 121.51 FEET; THENCE SOUTH 90°00'00" EAST, A DISTANCE OF 66.54 FEET TO THE POINT OF BEGINNING; THENCE CONTINUE SOUTH 90°00'00" EAST, A DISTANCE OF 24.56 FEET; THENCE SOUTH 00°00'00" EAST, A DISTANCE OF 52.15 FEET; THENCE NORTH 90°00'00" WEST, A DISTANCE OF 24.56 FEET; THENCE NORTH 00°00'00" WEST, A DISTANCE OF 52.15 FEET TO THE POINT OF BEGINNING. CONTAINING 1281 SQUARE FEET, MORE OR LESS.

**UNIT****212****LEGAL DESCRIPTION: SECOND FLOOR UNIT 212**

A PORTION OF THE SECOND FLOOR AREA LYING IN LOT 1, FORD BUILDING ADDITION, AS SURVEYED, PLATTED AND RECORDED IN DOUGLAS COUNTY, NEBRASKA, LYING ABOVE ELEVATION 1035.13 AND BELOW ELEVATION 1046.76, AS REFERENCED TO THE FIRST FLOOR ELEVATION OF 1023.45, AS ESTABLISHED INSIDE THE CENTER STAIRWELL SERVING ALL FLOORS, AND BEING HORIZONTALLY BOUNDED AS FOLLOWS:

COMMENCE AT THE SOUTHWEST CORNER OF SAID LOT 1; THENCE NORTH 0°00'00" WEST, A DISTANCE OF 121.51 FEET; THENCE SOUTH 90°00'00" EAST, A DISTANCE OF 47.16 FEET TO THE POINT OF BEGINNING; THENCE CONTINUE SOUTH 90°00'00" EAST, A DISTANCE OF 19.38 FEET; THENCE SOUTH 00°00'00" EAST, A DISTANCE OF 52.15 FEET; THENCE NORTH 90°00'00" WEST, A DISTANCE OF 19.38 FEET; THENCE NORTH 00°00'00" WEST, A DISTANCE OF 52.15 FEET TO THE POINT OF BEGINNING. CONTAINING 1011 SQUARE FEET, MORE OR LESS.

## FLOOR 3

### ——UNIT

301

LEGAL DESCRIPTION: THIRD FLOOR UNIT 301

A PORTION OF THE THIRD FLOOR AREA LYING IN LOT 1, FORD BUILDING ADDITION, AS SURVEYED, PLATTED AND RECORDED IN DOUGLAS COUNTY, NEBRASKA, LYING ABOVE ELEVATION 1046.76 AND BELOW ELEVATION 1056.76, AS REFERENCED TO THE FIRST FLOOR ELEVATION OF 1023.45, AS ESTABLISHED INSIDE THE CENTER STAIRWELL SERVING ALL FLOORS, AND BEING HORIZONTALLY BOUNDED AS FOLLOWS:

COMMENCE AT THE SOUTHWEST CORNER OF SAID LOT 1; THENCE NORTH 0°00'00" WEST, A DISTANCE OF 86.42 FEET TO THE POINT OF BEGINNING; THENCE CONTINUE NORTH 0°00'00" WEST, A DISTANCE OF 25.65 FEET; THENCE SOUTH 90°00'00" EAST, A DISTANCE OF 41.66 FEET; THENCE SOUTH 00°00'00" EAST, A DISTANCE OF 25.65 FEET; THENCE NORTH 90°00'00" WEST, A DISTANCE OF 41.66 FEET TO THE POINT OF BEGINNING. CONTAINING 1068 SQUARE FEET, MORE OR LESS.

### ——UNIT

302

LEGAL DESCRIPTION: THIRD FLOOR UNIT 302

A PORTION OF THE THIRD FLOOR AREA LYING IN LOT 1, FORD BUILDING ADDITION, AS SURVEYED, PLATTED AND RECORDED IN DOUGLAS COUNTY, NEBRASKA, LYING ABOVE ELEVATION 1046.76 AND BELOW ELEVATION 1056.76, AS REFERENCED TO THE FIRST FLOOR ELEVATION OF 1023.45, AS ESTABLISHED INSIDE THE CENTER STAIRWELL SERVING ALL FLOORS, AND BEING HORIZONTALLY BOUNDED AS FOLLOWS:

COMMENCE AT THE SOUTHWEST CORNER OF SAID LOT 1; THENCE NORTH 0°00'00" WEST, A DISTANCE OF 69.42 FEET TO THE POINT OF BEGINNING; THENCE CONTINUE NORTH 0°00'00" WEST, A DISTANCE OF 17.00 FEET; THENCE SOUTH 90°00'00" EAST, A DISTANCE OF 41.66 FEET; THENCE SOUTH 00°00'00" EAST, A DISTANCE OF 17.00 FEET; THENCE NORTH 90°00'00" WEST, A DISTANCE OF 41.66 FEET TO THE POINT OF BEGINNING. CONTAINING 708 SQUARE FEET, MORE OR LESS.

——UNIT

303

LEGAL DESCRIPTION: THIRD FLOOR UNIT 303

A PORTION OF THE THIRD FLOOR AREA LYING IN LOT 1, FORD BUILDING ADDITION, AS SURVEYED, PLATTED AND RECORDED IN DOUGLAS COUNTY, NEBRASKA, LYING ABOVE ELEVATION 1046.76 AND BELOW ELEVATION 1056.76, AS REFERENCED TO THE FIRST FLOOR ELEVATION OF 1023.45, AS ESTABLISHED INSIDE THE CENTER STAIRWELL SERVING ALL FLOORS, AND BEING HORIZONTALLY BOUNDED AS FOLLOWS:

COMMENCE AT THE SOUTHWEST CORNER OF SAID LOT 1; THENCE NORTH 0°00'00" WEST, A DISTANCE OF 52.42 FEET TO THE POINT OF BEGINNING; THENCE CONTINUE NORTH 0°00'00" WEST, A DISTANCE OF 17.00 FEET; THENCE SOUTH 90°00'00" EAST, A DISTANCE OF 41.66 FEET; THENCE SOUTH 00°00'00" EAST, A DISTANCE OF 17.00 FEET; THENCE NORTH 90°00'00" WEST, A DISTANCE OF 41.66 FEET TO THE POINT OF BEGINNING. CONTAINING 708 SQUARE FEET, MORE OR LESS.

——UNIT

304

LEGAL DESCRIPTION: THIRD FLOOR UNIT 304

A PORTION OF THE THIRD FLOOR AREA LYING IN LOT 1, FORD BUILDING ADDITION, AS SURVEYED, PLATTED AND RECORDED IN DOUGLAS COUNTY, NEBRASKA, LYING ABOVE ELEVATION 1046.76 AND BELOW ELEVATION 1056.76, AS REFERENCED TO THE FIRST FLOOR ELEVATION OF 1023.45, AS ESTABLISHED INSIDE THE CENTER STAIRWELL SERVING ALL FLOORS, AND BEING HORIZONTALLY BOUNDED AS FOLLOWS:

COMMENCE AT THE SOUTHWEST CORNER OF SAID LOT 1; THENCE NORTH 0°00'00" WEST, A DISTANCE OF 35.42 FEET TO THE POINT OF BEGINNING; THENCE CONTINUE NORTH 0°00'00" WEST, A DISTANCE OF 17.00 FEET; THENCE SOUTH 90°00'00" EAST, A DISTANCE OF 41.66 FEET; THENCE SOUTH 00°00'00" EAST, A DISTANCE OF 17.00 FEET; THENCE NORTH 90°00'00" WEST, A DISTANCE OF 41.66 FEET TO THE POINT OF BEGINNING. CONTAINING 708 SQUARE FEET, MORE OR LESS.

——UNIT

305

LEGAL DESCRIPTION: THIRD FLOOR UNIT 305

A PORTION OF THE THIRD FLOOR AREA LYING IN LOT 1, FORD BUILDING ADDITION, AS SURVEYED, PLATTED AND RECORDED IN DOUGLAS COUNTY, NEBRASKA, LYING ABOVE ELEVATION 1046.76 AND BELOW ELEVATION 1056.76, AS REFERENCED TO THE FIRST FLOOR ELEVATION OF 1023.45, AS ESTABLISHED INSIDE THE CENTER STAIRWELL SERVING ALL FLOORS, AND BEING HORIZONTALLY BOUNDED AS FOLLOWS:

BEGIN AT THE SOUTHWEST CORNER OF SAID LOT 1; THENCE NORTH 0°00'00" WEST, A DISTANCE OF 35.42 FEET; THENCE SOUTH 90°00'00" EAST, A DISTANCE OF 41.66 FEET; THENCE SOUTH 00°00'00" EAST, A DISTANCE OF 6.85 FEET; THENCE SOUTH 90°00'00" EAST, A DISTANCE OF 5.49 FEET; THENCE SOUTH 00°00'00" EAST, A DISTANCE OF 10.14 FEET; THENCE NORTH 90°00'00" WEST, A DISTANCE OF 5.49 FEET; THENCE SOUTH 00°00'00" EAST, A DISTANCE OF 2.98 FEET; THENCE NORTH 90°00'00" WEST, A DISTANCE OF 7.86 FEET; THENCE SOUTH 00°00'00" EAST, A DISTANCE OF 15.44 FEET; THENCE NORTH 90°00'00" WEST, A DISTANCE OF 33.79 FEET TO THE POINT OF BEGINNING. CONTAINING 1410 SQUARE FEET, MORE OR LESS.

——UNIT

306

LEGAL DESCRIPTION: THIRD FLOOR UNIT 306

A PORTION OF THE THIRD FLOOR AREA LYING IN LOT 1, FORD BUILDING ADDITION, AS SURVEYED, PLATTED AND RECORDED IN DOUGLAS COUNTY, NEBRASKA, LYING ABOVE ELEVATION 1046.76 AND BELOW ELEVATION 1056.76, AS REFERENCED TO THE FIRST FLOOR ELEVATION OF 1023.45, AS ESTABLISHED INSIDE THE CENTER STAIRWELL SERVING ALL FLOORS, AND BEING HORIZONTALLY BOUNDED AS FOLLOWS:

COMMENCE AT THE SOUTHWEST CORNER OF SAID LOT 1; THENCE NORTH 90°00'00" EAST, A DISTANCE OF 33.79 FEET TO THE POINT OF BEGINNING; THENCE NORTH 00°00'00" EAST, A DISTANCE OF 15.44 FEET; THENCE NORTH 90°00'00" EAST, A DISTANCE OF 7.86 FEET; THENCE NORTH 00°00'00" EAST, A DISTANCE OF 2.98 FEET; THENCE NORTH 90°00'00" EAST, A DISTANCE OF 5.49 FEET; THENCE NORTH 00°00'00" EAST, A DISTANCE OF 17.08 FEET; THENCE SOUTH 90°00'00" EAST, A DISTANCE OF 25.82 FEET; THENCE SOUTH 00°00'00" WEST, A DISTANCE OF 17.01 FEET; THENCE NORTH 90°00'00" WEST, A DISTANCE OF 1.96 FEET; THENCE SOUTH 00°00'00" WEST, A DISTANCE OF 5.03 FEET; THENCE SOUTH 90°00'00" WEST, A DISTANCE OF 4.47 FEET; THENCE SOUTH 00°00'00" WEST, A DISTANCE OF 13.47 FEET; THENCE NORTH 90°00'00" WEST, A DISTANCE OF 32.75 FEET TO THE POINT OF BEGINNING. CONTAINING 1043 SQUARE FEET, MORE OR LESS.

UNIT

307

LEGAL DESCRIPTION: THIRD FLOOR UNIT 307

A PORTION OF THE THIRD FLOOR AREA LYING IN LOT 1, FORD BUILDING ADDITION, AS SURVEYED, PLATTED AND RECORDED IN DOUGLAS COUNTY, NEBRASKA, LYING ABOVE ELEVATION 1046.76 AND BELOW ELEVATION 1056.76, AS REFERENCED TO THE FIRST FLOOR ELEVATION OF 1023.45, AS ESTABLISHED INSIDE THE CENTER STAIRWELL SERVING ALL FLOORS, AND BEING HORIZONTALLY BOUNDED AS FOLLOWS:

COMMENCE AT THE SOUTHWEST CORNER OF SAID LOT 1; THENCE NORTH 90°00'00" EAST, A DISTANCE OF 66.54 FEET TO THE POINT OF BEGINNING; THENCE NORTH 00°00'00" EAST, A DISTANCE OF 13.47 FEET; THENCE NORTH 90°00'00" EAST, A DISTANCE OF 4.47 FEET; THENCE NORTH 00°00'00" EAST, A DISTANCE OF 5.03 FEET; THENCE SOUTH 90°00'00" EAST, A DISTANCE OF 1.96 FEET; THENCE NORTH 00°00'00" EAST, A DISTANCE OF 42.83 FEET; THENCE SOUTH 90°00'00" EAST, A DISTANCE OF 14.60 FEET; THENCE SOUTH 00°00'00" EAST, A DISTANCE OF 5.87 FEET; THENCE NORTH 90°00'00" EAST, A DISTANCE OF 14.71 FEET; THENCE SOUTH 00°00'00" EAST, A DISTANCE OF 55.45 FEET; THENCE SOUTH 90°00'00" WEST, A DISTANCE OF 35.74 FEET TO THE POINT OF BEGINNING. CONTAINING 1808 SQUARE FEET, MORE OR LESS.

UNIT

308

LEGAL DESCRIPTION: THIRD FLOOR UNIT 308

A PORTION OF THE THIRD FLOOR AREA LYING IN LOT 1, FORD BUILDING ADDITION, AS SURVEYED, PLATTED AND RECORDED IN DOUGLAS COUNTY, NEBRASKA, LYING ABOVE ELEVATION 1046.76 AND BELOW ELEVATION 1056.76, AS REFERENCED TO THE FIRST FLOOR ELEVATION OF 1023.45, AS ESTABLISHED INSIDE THE CENTER STAIRWELL SERVING ALL FLOORS, AND BEING HORIZONTALLY BOUNDED AS FOLLOWS:

COMMENCE AT THE SOUTHWEST CORNER OF SAID LOT 1; THENCE NORTH 90°00'00" EAST, A DISTANCE OF 102.28 FEET TO THE POINT OF BEGINNING; THENCE NORTH 00°00'00" EAST, A DISTANCE OF 55.45 FEET; THENCE SOUTH 90°00'00" WEST, A DISTANCE OF 14.71 FEET; THENCE NORTH 00°00'00" WEST, A DISTANCE OF 5.87 FEET; THENCE SOUTH 90°00'00" EAST, A DISTANCE OF 44.40 FEET; THENCE SOUTH 00°00'00" EAST, A DISTANCE OF 61.33 FEET; THENCE NORTH 90°00'00" WEST, A DISTANCE OF 29.69 FEET TO THE POINT OF BEGINNING. CONTAINING 1907 SQUARE FEET, MORE OR LESS.



—UNIT

309

LEGAL DESCRIPTION: THIRD FLOOR UNIT 309

A PORTION OF THE THIRD FLOOR AREA LYING IN LOT 1, FORD BUILDING ADDITION, AS SURVEYED, PLATTED AND RECORDED IN DOUGLAS COUNTY, NEBRASKA, LYING ABOVE ELEVATION 1046.76 AND BELOW ELEVATION 1056.76, AS REFERENCED TO THE FIRST FLOOR ELEVATION OF 1023.45, AS ESTABLISHED INSIDE THE CENTER STAIRWELL SERVING ALL FLOORS, AND BEING HORIZONTALLY BOUNDED AS FOLLOWS:

COMMENCE AT THE SOUTHWEST CORNER OF SAID LOT 1; THENCE NORTH 0°00'00" WEST, A DISTANCE OF 121.51 FEET; THENCE SOUTH 90°00'00" EAST, A DISTANCE OF 110.73 FEET TO THE POINT OF BEGINNING; THENCE CONTINUE SOUTH 90°00'00" EAST, A DISTANCE OF 21.24 FEET; THENCE SOUTH 00°00'00" EAST, A DISTANCE OF 60.17 FEET; THENCE NORTH 90°00'00" WEST, A DISTANCE OF 35.69 FEET; THENCE NORTH 00°00'00" EAST, A DISTANCE OF 11.10 FEET; THENCE SOUTH 90°00'00" EAST, A DISTANCE OF 14.45 FEET; THENCE NORTH 00°00'00" WEST, A DISTANCE OF 49.08 FEET TO THE POINT OF BEGINNING. CONTAINING 1438 SQUARE FEET, MORE OR LESS.

—UNIT

310

LEGAL DESCRIPTION: THIRD FLOOR UNIT 310

A PORTION OF THE THIRD FLOOR AREA LYING IN LOT 1, FORD BUILDING ADDITION, AS SURVEYED, PLATTED AND RECORDED IN DOUGLAS COUNTY, NEBRASKA, LYING ABOVE ELEVATION 1046.76 AND BELOW ELEVATION 1056.76, AS REFERENCED TO THE FIRST FLOOR ELEVATION OF 1023.45, AS ESTABLISHED INSIDE THE CENTER STAIRWELL SERVING ALL FLOORS, AND BEING HORIZONTALLY BOUNDED AS FOLLOWS:

COMMENCE AT THE SOUTHWEST CORNER OF SAID LOT 1; THENCE NORTH 0°00'00" WEST, A DISTANCE OF 121.51 FEET; THENCE SOUTH 90°00'00" EAST, A DISTANCE OF 91.11 FEET TO THE POINT OF BEGINNING; THENCE CONTINUE SOUTH 90°00'00" EAST, A DISTANCE OF 19.63 FEET; THENCE SOUTH 00°00'00" EAST, A DISTANCE OF 49.08 FEET; THENCE NORTH 90°00'00" WEST, A DISTANCE OF 14.45 FEET; THENCE SOUTH 00°00'00" EAST, A DISTANCE OF 3.08 FEET; THENCE NORTH 90°00'00" WEST, A DISTANCE OF 5.18 FEET; THENCE NORTH 00°00'00" WEST, A DISTANCE OF 52.15 FEET TO THE POINT OF BEGINNING. CONTAINING 979 SQUARE FEET, MORE OR LESS.

——UNIT

311

LEGAL DESCRIPTION: THIRD FLOOR UNIT 311

A PORTION OF THE THIRD FLOOR AREA LYING IN LOT 1, FORD BUILDING ADDITION, AS SURVEYED, PLATTED AND RECORDED IN DOUGLAS COUNTY, NEBRASKA, LYING ABOVE ELEVATION 1046.76 AND BELOW ELEVATION 1056.76, AS REFERENCED TO THE FIRST FLOOR ELEVATION OF 1023.45, AS ESTABLISHED INSIDE THE CENTER STAIRWELL SERVING ALL FLOORS, AND BEING HORIZONTALLY BOUNDED AS FOLLOWS:

COMMENCE AT THE SOUTHWEST CORNER OF SAID LOT 1; THENCE NORTH 0°00'00" WEST, A DISTANCE OF 121.51 FEET; THENCE SOUTH 90°00'00" EAST, A DISTANCE OF 66.54 FEET TO THE POINT OF BEGINNING; THENCE CONTINUE SOUTH 90°00'00" EAST, A DISTANCE OF 24.56 FEET; THENCE SOUTH 00°00'00" EAST, A DISTANCE OF 52.15 FEET; THENCE NORTH 90°00'00" WEST, A DISTANCE OF 24.56 FEET; THENCE NORTH 00°00'00" WEST, A DISTANCE OF 52.15 FEET TO THE POINT OF BEGINNING. CONTAINING 1281 SQUARE FEET, MORE OR LESS.

——UNIT

312

LEGAL DESCRIPTION: THIRD FLOOR UNIT 312

A PORTION OF THE THIRD FLOOR AREA LYING IN LOT 1, FORD BUILDING ADDITION, AS SURVEYED, PLATTED AND RECORDED IN DOUGLAS COUNTY, NEBRASKA, LYING ABOVE ELEVATION 1046.76 AND BELOW ELEVATION 1056.76, AS REFERENCED TO THE FIRST FLOOR ELEVATION OF 1023.45, AS ESTABLISHED INSIDE THE CENTER STAIRWELL SERVING ALL FLOORS, AND BEING HORIZONTALLY BOUNDED AS FOLLOWS:

COMMENCE AT THE SOUTHWEST CORNER OF SAID LOT 1; THENCE NORTH 0°00'00" WEST, A DISTANCE OF 121.51 FEET; THENCE SOUTH 90°00'00" EAST, A DISTANCE OF 47.16 FEET TO THE POINT OF BEGINNING; THENCE CONTINUE SOUTH 90°00'00" EAST, A DISTANCE OF 19.38 FEET; THENCE SOUTH 00°00'00" EAST, A DISTANCE OF 52.15 FEET; THENCE NORTH 90°00'00" WEST, A DISTANCE OF 19.38 FEET; THENCE NORTH 00°00'00" WEST, A DISTANCE OF 52.15 FEET TO THE POINT OF BEGINNING. CONTAINING 1011 SQUARE FEET, MORE OR LESS.

**FLOOR 4**

**—UNIT**

**401**

**LEGAL DESCRIPTION: FOURTH FLOOR UNIT 401**

**A PORTION OF THE FOURTH FLOOR AREA LYING IN LOT 1, FORD BUILDING ADDITION, AS SURVEYED, PLATTED AND RECORDED IN DOUGLAS COUNTY, NEBRASKA, LYING ABOVE ELEVATION 1056.76 AND BELOW ELEVATION 1066.77, AS REFERENCED TO THE FIRST FLOOR ELEVATION OF 1023.45, AS ESTABLISHED INSIDE THE CENTER STAIRWELL SERVING ALL FLOORS, AND BEING HORIZONTALLY BOUNDED AS FOLLOWS:**

**COMMENCE AT THE SOUTHWEST CORNER OF SAID LOT 1; THENCE NORTH 0°00'00" WEST, A DISTANCE OF 86.42 FEET TO THE POINT OF BEGINNING; THENCE CONTINUE NORTH 0°00'00" WEST, A DISTANCE OF 25.65 FEET; THENCE SOUTH 90°00'00" EAST, A DISTANCE OF 41.66 FEET; THENCE SOUTH 00°00'00" EAST, A DISTANCE OF 25.65 FEET; THENCE NORTH 90°00'00" WEST, A DISTANCE OF 41.66 FEET TO THE POINT OF BEGINNING. CONTAINING 1068 SQUARE FEET, MORE OR LESS.**

**—UNIT**

**402**

**LEGAL DESCRIPTION: FOURTH FLOOR UNIT 402**

**A PORTION OF THE FOURTH FLOOR AREA LYING IN LOT 1, FORD BUILDING ADDITION, AS SURVEYED, PLATTED AND RECORDED IN DOUGLAS COUNTY, NEBRASKA, LYING ABOVE ELEVATION 1056.76 AND BELOW ELEVATION 1066.77, AS REFERENCED TO THE FIRST FLOOR ELEVATION OF 1023.45, AS ESTABLISHED INSIDE THE CENTER STAIRWELL SERVING ALL FLOORS, AND BEING HORIZONTALLY BOUNDED AS FOLLOWS:**

**COMMENCE AT THE SOUTHWEST CORNER OF SAID LOT 1; THENCE NORTH 0°00'00" WEST, A DISTANCE OF 69.42 FEET TO THE POINT OF BEGINNING; THENCE CONTINUE NORTH 0°00'00" WEST, A DISTANCE OF 17.00 FEET; THENCE SOUTH 90°00'00" EAST, A DISTANCE OF 41.66 FEET; THENCE SOUTH 00°00'00" EAST, A DISTANCE OF 17.00 FEET; THENCE NORTH 90°00'00" WEST, A DISTANCE OF 41.66 FEET TO THE POINT OF BEGINNING. CONTAINING 708 SQUARE FEET, MORE OR LESS.**

UNIT

403

LEGAL DESCRIPTION: FOURTH FLOOR UNIT 403

A PORTION OF THE FOURTH FLOOR AREA LYING IN LOT 1, FORD BUILDING ADDITION, AS SURVEYED, PLATTED AND RECORDED IN DOUGLAS COUNTY, NEBRASKA, LYING ABOVE ELEVATION 1056.76 AND BELOW ELEVATION 1066.77, AS REFERENCED TO THE FIRST FLOOR ELEVATION OF 1023.45, AS ESTABLISHED INSIDE THE CENTER STAIRWELL SERVING ALL FLOORS, AND BEING HORIZONTALLY BOUNDED AS FOLLOWS:

COMMENCE AT THE SOUTHWEST CORNER OF SAID LOT 1; THENCE NORTH 0°00'00" WEST, A DISTANCE OF 52.42 FEET TO THE POINT OF BEGINNING; THENCE CONTINUE NORTH 0°00'00" WEST, A DISTANCE OF 17.00 FEET; THENCE SOUTH 90°00'00" EAST, A DISTANCE OF 41.66 FEET; THENCE SOUTH 00°00'00" EAST, A DISTANCE OF 17.00 FEET; THENCE NORTH 90°00'00" WEST, A DISTANCE OF 41.66 FEET TO THE POINT OF BEGINNING. CONTAINING 708 SQUARE FEET, MORE OR LESS.

UNIT

404

LEGAL DESCRIPTION: FOURTH FLOOR UNIT 404

A PORTION OF THE FOURTH FLOOR AREA LYING IN LOT 1, FORD BUILDING ADDITION, AS SURVEYED, PLATTED AND RECORDED IN DOUGLAS COUNTY, NEBRASKA, LYING ABOVE ELEVATION 1056.76 AND BELOW ELEVATION 1066.77, AS REFERENCED TO THE FIRST FLOOR ELEVATION OF 1023.45, AS ESTABLISHED INSIDE THE CENTER STAIRWELL SERVING ALL FLOORS, AND BEING HORIZONTALLY BOUNDED AS FOLLOWS:

COMMENCE AT THE SOUTHWEST CORNER OF SAID LOT 1; THENCE NORTH 0°00'00" WEST, A DISTANCE OF 35.42 FEET TO THE POINT OF BEGINNING; THENCE CONTINUE NORTH 0°00'00" WEST, A DISTANCE OF 17.00 FEET; THENCE SOUTH 90°00'00" EAST, A DISTANCE OF 41.66 FEET; THENCE SOUTH 00°00'00" EAST, A DISTANCE OF 17.00 FEET; THENCE NORTH 90°00'00" WEST, A DISTANCE OF 41.66 FEET TO THE POINT OF BEGINNING. CONTAINING 708 SQUARE FEET, MORE OR LESS.

-----UNIT

405

LEGAL DESCRIPTION: FOURTH FLOOR UNIT 405

A PORTION OF THE FOURTH FLOOR AREA LYING IN LOT 1, FORD BUILDING ADDITION, AS SURVEYED, PLATTED AND RECORDED IN DOUGLAS COUNTY, NEBRASKA, LYING ABOVE ELEVATION 1056.76 AND BELOW ELEVATION 1066.77, AS REFERENCED TO THE FIRST FLOOR ELEVATION OF 1023.45, AS ESTABLISHED INSIDE THE CENTER STAIRWELL SERVING ALL FLOORS, AND BEING HORIZONTALLY BOUNDED AS FOLLOWS:

BEGIN AT THE SOUTHWEST CORNER OF SAID LOT 1; THENCE NORTH 0°00'00" WEST, A DISTANCE OF 35.42 FEET; THENCE SOUTH 90°00'00" EAST, A DISTANCE OF 41.66 FEET; THENCE SOUTH 00°00'00" EAST, A DISTANCE OF 6.85 FEET; THENCE SOUTH 90°00'00" EAST, A DISTANCE OF 5.49 FEET; THENCE SOUTH 00°00'00" EAST, A DISTANCE OF 10.14 FEET; THENCE NORTH 90°00'00" WEST, A DISTANCE OF 5.49 FEET; THENCE SOUTH 00°00'00" EAST, A DISTANCE OF 2.98 FEET; THENCE NORTH 90°00'00" WEST, A DISTANCE OF 7.86 FEET; THENCE SOUTH 00°00'00" EAST, A DISTANCE OF 15.44 FEET; THENCE NORTH 90°00'00" WEST, A DISTANCE OF 33.79 FEET TO THE POINT OF BEGINNING. CONTAINING 1410 SQUARE FEET, MORE OR LESS.

-----UNIT

406

LEGAL DESCRIPTION: FOURTH FLOOR UNIT 406

A PORTION OF THE FOURTH FLOOR AREA LYING IN LOT 1, FORD BUILDING ADDITION, AS SURVEYED, PLATTED AND RECORDED IN DOUGLAS COUNTY, NEBRASKA, LYING ABOVE ELEVATION 1056.76 AND BELOW ELEVATION 1066.77, AS REFERENCED TO THE FIRST FLOOR ELEVATION OF 1023.45, AS ESTABLISHED INSIDE THE CENTER STAIRWELL SERVING ALL FLOORS, AND BEING HORIZONTALLY BOUNDED AS FOLLOWS:

COMMENCE AT THE SOUTHWEST CORNER OF SAID LOT 1; THENCE NORTH 90°00'00" EAST, A DISTANCE OF 33.79 FEET TO THE POINT OF BEGINNING; THENCE NORTH 00°00'00" EAST, A DISTANCE OF 15.44 FEET; THENCE NORTH 90°00'00" EAST, A DISTANCE OF 7.86 FEET; THENCE NORTH 00°00'00" EAST, A DISTANCE OF 2.98 FEET; THENCE NORTH 90°00'00" EAST, A DISTANCE OF 5.49 FEET; THENCE NORTH 00°00'00" EAST, A DISTANCE OF 17.08 FEET; THENCE SOUTH 90°00'00" EAST, A DISTANCE OF 25.82 FEET; THENCE SOUTH 00°00'00" WEST, A DISTANCE OF 17.01 FEET; THENCE NORTH 90°00'00" WEST, A DISTANCE OF 1.96 FEET; THENCE SOUTH 00°00'00" WEST, A DISTANCE OF 5.03 FEET; THENCE SOUTH 90°00'00" WEST, A DISTANCE OF 4.47 FEET; THENCE SOUTH 00°00'00" WEST, A DISTANCE OF 13.47 FEET; THENCE NORTH 90°00'00" WEST, A DISTANCE OF 32.75 FEET TO THE POINT OF BEGINNING. CONTAINING 1043 SQUARE FEET, MORE OR LESS.

**UNIT****407****LEGAL DESCRIPTION: FOURTH FLOOR UNIT 407**

A PORTION OF THE FOURTH FLOOR AREA LYING IN LOT 1, FORD BUILDING ADDITION, AS SURVEYED, PLATTED AND RECORDED IN DOUGLAS COUNTY, NEBRASKA, LYING ABOVE ELEVATION 1056.76 AND BELOW ELEVATION 1066.77, AS REFERENCED TO THE FIRST FLOOR ELEVATION OF 1023.45, AS ESTABLISHED INSIDE THE CENTER STAIRWELL SERVING ALL FLOORS, AND BEING HORIZONTALLY BOUNDED AS FOLLOWS:

COMMENCE AT THE SOUTHWEST CORNER OF SAID LOT 1; THENCE NORTH 90°00'00" EAST, A DISTANCE OF 66.54 FEET TO THE POINT OF BEGINNING; THENCE NORTH 00°00'00" EAST, A DISTANCE OF 13.47 FEET; THENCE NORTH 90°00'00" EAST, A DISTANCE OF 4.47 FEET; THENCE NORTH 00°00'00" EAST, A DISTANCE OF 5.03 FEET; THENCE SOUTH 90°00'00" EAST, A DISTANCE OF 1.96 FEET; THENCE NORTH 00°00'00" EAST, A DISTANCE OF 42.83 FEET; THENCE SOUTH 90°00'00" EAST, A DISTANCE OF 14.60 FEET; THENCE SOUTH 00°00'00" EAST, A DISTANCE OF 5.87 FEET; THENCE NORTH 90°00'00" EAST, A DISTANCE OF 14.71 FEET; THENCE SOUTH 00°00'00" EAST, A DISTANCE OF 55.45 FEET; THENCE SOUTH 90°00'00" WEST, A DISTANCE OF 35.74 FEET TO THE POINT OF BEGINNING. CONTAINING 1808 SQUARE FEET, MORE OR LESS.

**UNIT****408****LEGAL DESCRIPTION: FOURTH FLOOR UNIT 408**

A PORTION OF THE FOURTH FLOOR AREA LYING IN LOT 1, FORD BUILDING ADDITION, AS SURVEYED, PLATTED AND RECORDED IN DOUGLAS COUNTY, NEBRASKA, LYING ABOVE ELEVATION 1056.76 AND BELOW ELEVATION 1066.77, AS REFERENCED TO THE FIRST FLOOR ELEVATION OF 1023.45, AS ESTABLISHED INSIDE THE CENTER STAIRWELL SERVING ALL FLOORS, AND BEING HORIZONTALLY BOUNDED AS FOLLOWS:

COMMENCE AT THE SOUTHWEST CORNER OF SAID LOT 1; THENCE NORTH 90°00'00" EAST, A DISTANCE OF 102.28 FEET TO THE POINT OF BEGINNING; THENCE NORTH 00°00'00" EAST, A DISTANCE OF 55.45 FEET; THENCE SOUTH 90°00'00" WEST, A DISTANCE OF 14.71 FEET; THENCE NORTH 00°00'00" WEST, A DISTANCE OF 5.87 FEET; THENCE SOUTH 90°00'00" EAST, A DISTANCE OF 44.40 FEET; THENCE SOUTH 00°00'00" EAST, A DISTANCE OF 61.33 FEET; THENCE NORTH 90°00'00" WEST, A DISTANCE OF 29.69 FEET TO THE POINT OF BEGINNING. CONTAINING 1907 SQUARE FEET, MORE OR LESS.

UNIT

409

LEGAL DESCRIPTION: FOURTH FLOOR UNIT 409

A PORTION OF THE FOURTH FLOOR AREA LYING IN LOT 1, FORD BUILDING ADDITION, AS SURVEYED, PLATTED AND RECORDED IN DOUGLAS COUNTY, NEBRASKA, LYING ABOVE ELEVATION 1056.76 AND BELOW ELEVATION 1066.77, AS REFERENCED TO THE FIRST FLOOR ELEVATION OF 1023.45, AS ESTABLISHED INSIDE THE CENTER STAIRWELL SERVING ALL FLOORS, AND BEING HORIZONTALLY BOUNDED AS FOLLOWS:

COMMENCE AT THE SOUTHWEST CORNER OF SAID LOT 1; THENCE NORTH 0°00'00" WEST, A DISTANCE OF 121.51 FEET; THENCE SOUTH 90°00'00" EAST, A DISTANCE OF 110.73 FEET TO THE POINT OF BEGINNING; THENCE CONTINUE SOUTH 90°00'00" EAST, A DISTANCE OF 21.24 FEET; THENCE SOUTH 00°00'00" EAST, A DISTANCE OF 60.17 FEET; THENCE NORTH 90°00'00" WEST, A DISTANCE OF 35.69 FEET; THENCE NORTH 00°00'00" EAST, A DISTANCE OF 11.10 FEET; THENCE SOUTH 90°00'00" EAST, A DISTANCE OF 14.45 FEET; THENCE NORTH 00°00'00" WEST, A DISTANCE OF 49.08 FEET TO THE POINT OF BEGINNING. CONTAINING 1438 SQUARE FEET, MORE OR LESS.

UNIT

410

LEGAL DESCRIPTION: FOURTH FLOOR UNIT 410

A PORTION OF THE FOURTH FLOOR AREA LYING IN LOT 1, FORD BUILDING ADDITION, AS SURVEYED, PLATTED AND RECORDED IN DOUGLAS COUNTY, NEBRASKA, LYING ABOVE ELEVATION 1056.76 AND BELOW ELEVATION 1066.77, AS REFERENCED TO THE FIRST FLOOR ELEVATION OF 1023.45, AS ESTABLISHED INSIDE THE CENTER STAIRWELL SERVING ALL FLOORS, AND BEING HORIZONTALLY BOUNDED AS FOLLOWS:

COMMENCE AT THE SOUTHWEST CORNER OF SAID LOT 1; THENCE NORTH 0°00'00" WEST, A DISTANCE OF 121.51 FEET; THENCE SOUTH 90°00'00" EAST, A DISTANCE OF 91.11 FEET TO THE POINT OF BEGINNING; THENCE CONTINUE SOUTH 90°00'00" EAST, A DISTANCE OF 19.63 FEET; THENCE SOUTH 00°00'00" EAST, A DISTANCE OF 49.08 FEET; THENCE NORTH 90°00'00" WEST, A DISTANCE OF 14.45 FEET; THENCE SOUTH 00°00'00" EAST, A DISTANCE OF 3.08 FEET; THENCE NORTH 90°00'00" WEST, A DISTANCE OF 5.18 FEET; THENCE NORTH 00°00'00" WEST, A DISTANCE OF 52.15 FEET TO THE POINT OF BEGINNING. CONTAINING 979 SQUARE FEET, MORE OR LESS.

—UNIT

411

LEGAL DESCRIPTION: FOURTH FLOOR UNIT 411

A PORTION OF THE FOURTH FLOOR AREA LYING IN LOT 1, FORD BUILDING ADDITION, AS SURVEYED, PLATTED AND RECORDED IN DOUGLAS COUNTY, NEBRASKA, LYING ABOVE ELEVATION 1056.76 AND BELOW ELEVATION 1066.77, AS REFERENCED TO THE FIRST FLOOR ELEVATION OF 1023.45, AS ESTABLISHED INSIDE THE CENTER STAIRWELL SERVING ALL FLOORS, AND BEING HORIZONTALLY BOUNDED AS FOLLOWS:

COMMENCE AT THE SOUTHWEST CORNER OF SAID LOT 1; THENCE NORTH 0°00'00" WEST, A DISTANCE OF 121.51 FEET; THENCE SOUTH 90°00'00" EAST, A DISTANCE OF 66.54 FEET TO THE POINT OF BEGINNING; THENCE CONTINUE SOUTH 90°00'00" EAST, A DISTANCE OF 24.56 FEET; THENCE SOUTH 00°00'00" EAST, A DISTANCE OF 52.15 FEET; THENCE NORTH 90°00'00" WEST, A DISTANCE OF 24.56 FEET; THENCE NORTH 00°00'00" WEST, A DISTANCE OF 52.15 FEET TO THE POINT OF BEGINNING. CONTAINING 1281 SQUARE FEET, MORE OR LESS.

—UNIT

412

LEGAL DESCRIPTION: FOURTH FLOOR UNIT 412

A PORTION OF THE FOURTH FLOOR AREA LYING IN LOT 1, FORD BUILDING ADDITION, AS SURVEYED, PLATTED AND RECORDED IN DOUGLAS COUNTY, NEBRASKA, LYING ABOVE ELEVATION 1056.76 AND BELOW ELEVATION 1066.77, AS REFERENCED TO THE FIRST FLOOR ELEVATION OF 1023.45, AS ESTABLISHED INSIDE THE CENTER STAIRWELL SERVING ALL FLOORS, AND BEING HORIZONTALLY BOUNDED AS FOLLOWS:

COMMENCE AT THE SOUTHWEST CORNER OF SAID LOT 1; THENCE NORTH 0°00'00" WEST, A DISTANCE OF 121.51 FEET; THENCE SOUTH 90°00'00" EAST, A DISTANCE OF 47.16 FEET TO THE POINT OF BEGINNING; THENCE CONTINUE SOUTH 90°00'00" EAST, A DISTANCE OF 19.38 FEET; THENCE SOUTH 00°00'00" EAST, A DISTANCE OF 52.15 FEET; THENCE NORTH 90°00'00" WEST, A DISTANCE OF 19.38 FEET; THENCE NORTH 00°00'00" WEST, A DISTANCE OF 52.15 FEET TO THE POINT OF BEGINNING. CONTAINING 1011 SQUARE FEET, MORE OR LESS.



**FLOOR 5**

**——UNIT**

**501**

**LEGAL DESCRIPTION: FIFTH FLOOR UNIT 501**

**A PORTION OF THE FIFTH FLOOR AREA LYING IN LOT 1, FORD BUILDING ADDITION, AS SURVEYED, PLATTED AND RECORDED IN DOUGLAS COUNTY, NEBRASKA, LYING ABOVE ELEVATION 1066.77 AND BELOW ELEVATION 1076.89, AS REFERENCED TO THE FIRST FLOOR ELEVATION OF 1023.45, AS ESTABLISHED INSIDE THE CENTER STAIRWELL SERVING ALL FLOORS, AND BEING HORIZONTALLY BOUNDED AS FOLLOWS:**

**COMMENCE AT THE SOUTHWEST CORNER OF SAID LOT 1; THENCE NORTH 0°00'00" WEST, A DISTANCE OF 86.42 FEET TO THE POINT OF BEGINNING; THENCE CONTINUE NORTH 0°00'00" WEST, A DISTANCE OF 25.65 FEET; THENCE SOUTH 90°00'00" EAST, A DISTANCE OF 41.66 FEET; THENCE SOUTH 00°00'00" EAST, A DISTANCE OF 25.65 FEET; THENCE NORTH 90°00'00" WEST, A DISTANCE OF 41.66 FEET TO THE POINT OF BEGINNING. CONTAINING 1068 SQUARE FEET, MORE OR LESS.**

**——UNIT**

**502**

**LEGAL DESCRIPTION: FIFTH FLOOR UNIT 502**

**A PORTION OF THE FIFTH FLOOR AREA LYING IN LOT 1, FORD BUILDING ADDITION, AS SURVEYED, PLATTED AND RECORDED IN DOUGLAS COUNTY, NEBRASKA, LYING ABOVE ELEVATION 1066.77 AND BELOW ELEVATION 1076.89, AS REFERENCED TO THE FIRST FLOOR ELEVATION OF 1023.45, AS ESTABLISHED INSIDE THE CENTER STAIRWELL SERVING ALL FLOORS, AND BEING HORIZONTALLY BOUNDED AS FOLLOWS:**

**COMMENCE AT THE SOUTHWEST CORNER OF SAID LOT 1; THENCE NORTH 0°00'00" WEST, A DISTANCE OF 69.42 FEET TO THE POINT OF BEGINNING; THENCE CONTINUE NORTH 0°00'00" WEST, A DISTANCE OF 17.00 FEET; THENCE SOUTH 90°00'00" EAST, A DISTANCE OF 41.66 FEET; THENCE SOUTH 00°00'00" EAST, A DISTANCE OF 17.00 FEET; THENCE NORTH 90°00'00" WEST, A DISTANCE OF 41.66 FEET TO THE POINT OF BEGINNING. CONTAINING 708 SQUARE FEET, MORE OR LESS.**

**UNIT****503****LEGAL DESCRIPTION: FIFTH FLOOR UNIT 503**

A PORTION OF THE FIFTH FLOOR AREA LYING IN LOT 1, FORD BUILDING ADDITION, AS SURVEYED, PLATTED AND RECORDED IN DOUGLAS COUNTY, NEBRASKA, LYING ABOVE ELEVATION 1066.77 AND BELOW ELEVATION 1076.89, AS REFERENCED TO THE FIRST FLOOR ELEVATION OF 1023.45, AS ESTABLISHED INSIDE THE CENTER STAIRWELL SERVING ALL FLOORS, AND BEING HORIZONTALLY BOUNDED AS FOLLOWS:

COMMENCE AT THE SOUTHWEST CORNER OF SAID LOT 1; THENCE NORTH 0°00'00" WEST, A DISTANCE OF 52.42 FEET TO THE POINT OF BEGINNING; THENCE CONTINUE NORTH 0°00'00" WEST, A DISTANCE OF 17.00 FEET; THENCE SOUTH 90°00'00" EAST, A DISTANCE OF 41.66 FEET; THENCE SOUTH 00°00'00" EAST, A DISTANCE OF 17.00 FEET; THENCE NORTH 90°00'00" WEST, A DISTANCE OF 41.66 FEET TO THE POINT OF BEGINNING. CONTAINING 708 SQUARE FEET, MORE OR LESS.

**UNIT****504****LEGAL DESCRIPTION: FIFTH FLOOR UNIT 504**

A PORTION OF THE FIFTH FLOOR AREA LYING IN LOT 1, FORD BUILDING ADDITION, AS SURVEYED, PLATTED AND RECORDED IN DOUGLAS COUNTY, NEBRASKA, LYING ABOVE ELEVATION 1066.77 AND BELOW ELEVATION 1076.89, AS REFERENCED TO THE FIRST FLOOR ELEVATION OF 1023.45, AS ESTABLISHED INSIDE THE CENTER STAIRWELL SERVING ALL FLOORS, AND BEING HORIZONTALLY BOUNDED AS FOLLOWS:

COMMENCE AT THE SOUTHWEST CORNER OF SAID LOT 1; THENCE NORTH 0°00'00" WEST, A DISTANCE OF 35.42 FEET TO THE POINT OF BEGINNING; THENCE CONTINUE NORTH 0°00'00" WEST, A DISTANCE OF 17.00 FEET; THENCE SOUTH 90°00'00" EAST, A DISTANCE OF 41.66 FEET; THENCE SOUTH 00°00'00" EAST, A DISTANCE OF 17.00 FEET; THENCE NORTH 90°00'00" WEST, A DISTANCE OF 41.66 FEET TO THE POINT OF BEGINNING. CONTAINING 708 SQUARE FEET, MORE OR LESS.

UNIT

505

LEGAL DESCRIPTION: FIFTH FLOOR UNIT 505

A PORTION OF THE FIFTH FLOOR AREA LYING IN LOT 1, FORD BUILDING ADDITION, AS SURVEYED, PLATTED AND RECORDED IN DOUGLAS COUNTY, NEBRASKA, LYING ABOVE ELEVATION 1066.77 AND BELOW ELEVATION 1076.89, AS REFERENCED TO THE FIRST FLOOR ELEVATION OF 1023.45, AS ESTABLISHED INSIDE THE CENTER STAIRWELL SERVING ALL FLOORS, AND BEING HORIZONTALLY BOUNDED AS FOLLOWS:

BEGIN AT THE SOUTHWEST CORNER OF SAID LOT 1; THENCE NORTH 0°00'00" WEST, A DISTANCE OF 35.42 FEET; THENCE SOUTH 90°00'00" EAST, A DISTANCE OF 41.66 FEET; THENCE SOUTH 00°00'00" EAST, A DISTANCE OF 6.85 FEET; THENCE SOUTH 90°00'00" EAST, A DISTANCE OF 5.49 FEET; THENCE SOUTH 00°00'00" EAST, A DISTANCE OF 10.14 FEET; THENCE NORTH 90°00'00" WEST, A DISTANCE OF 5.49 FEET; THENCE SOUTH 00°00'00" EAST, A DISTANCE OF 2.98 FEET; THENCE NORTH 90°00'00" WEST, A DISTANCE OF 7.86 FEET; THENCE SOUTH 00°00'00" EAST, A DISTANCE OF 15.44 FEET; THENCE NORTH 90°00'00" WEST, A DISTANCE OF 33.79 FEET TO THE POINT OF BEGINNING. CONTAINING 1410 SQUARE FEET, MORE OR LESS.

UNIT

506

LEGAL DESCRIPTION: FIFTH FLOOR UNIT 506

A PORTION OF THE FIFTH FLOOR AREA LYING IN LOT 1, FORD BUILDING ADDITION, AS SURVEYED, PLATTED AND RECORDED IN DOUGLAS COUNTY, NEBRASKA, LYING ABOVE ELEVATION 1066.77 AND BELOW ELEVATION 1076.89, AS REFERENCED TO THE FIRST FLOOR ELEVATION OF 1023.45, AS ESTABLISHED INSIDE THE CENTER STAIRWELL SERVING ALL FLOORS, AND BEING HORIZONTALLY BOUNDED AS FOLLOWS:

COMMENCE AT THE SOUTHWEST CORNER OF SAID LOT 1; THENCE NORTH 90°00'00" EAST, A DISTANCE OF 33.79 FEET TO THE POINT OF BEGINNING; THENCE NORTH 00°00'00" EAST, A DISTANCE OF 15.44 FEET; THENCE NORTH 90°00'00" EAST, A DISTANCE OF 7.86 FEET; THENCE NORTH 00°00'00" EAST, A DISTANCE OF 2.98 FEET; THENCE NORTH 90°00'00" EAST, A DISTANCE OF 5.49 FEET; THENCE NORTH 00°00'00" EAST, A DISTANCE OF 17.08 FEET; THENCE SOUTH 90°00'00" EAST, A DISTANCE OF 25.82 FEET; THENCE SOUTH 00°00'00" WEST, A DISTANCE OF 17.01 FEET; THENCE NORTH 90°00'00" WEST, A DISTANCE OF 1.96 FEET; THENCE SOUTH 00°00'00" WEST, A DISTANCE OF 5.03 FEET; THENCE SOUTH 90°00'00" WEST, A DISTANCE OF 4.47 FEET; THENCE SOUTH 00°00'00" WEST, A DISTANCE OF 13.47 FEET; THENCE NORTH 90°00'00" WEST, A DISTANCE OF 32.75 FEET TO THE POINT OF BEGINNING. CONTAINING 1043 SQUARE FEET, MORE OR LESS.

UNIT

507

LEGAL DESCRIPTION: FIFTH FLOOR UNIT 507

A PORTION OF THE FIFTH FLOOR AREA LYING IN LOT 1, FORD BUILDING ADDITION, AS SURVEYED, PLATTED AND RECORDED IN DOUGLAS COUNTY, NEBRASKA, LYING ABOVE ELEVATION 1066.77 AND BELOW ELEVATION 1076.89, AS REFERENCED TO THE FIRST FLOOR ELEVATION OF 1023.45, AS ESTABLISHED INSIDE THE CENTER STAIRWELL SERVING ALL FLOORS, AND BEING HORIZONTALLY BOUNDED AS FOLLOWS:

COMMENCE AT THE SOUTHWEST CORNER OF SAID LOT 1; THENCE NORTH 90°00'00" EAST, A DISTANCE OF 66.54 FEET TO THE POINT OF BEGINNING; THENCE NORTH 00°00'00" EAST, A DISTANCE OF 13.47 FEET; THENCE NORTH 90°00'00" EAST, A DISTANCE OF 4.47 FEET; THENCE NORTH 00°00'00" EAST, A DISTANCE OF 5.03 FEET; THENCE SOUTH 90°00'00" EAST, A DISTANCE OF 1.96 FEET; THENCE NORTH 00°00'00" EAST, A DISTANCE OF 42.83 FEET; THENCE SOUTH 90°00'00" EAST, A DISTANCE OF 14.60 FEET; THENCE SOUTH 00°00'00" EAST, A DISTANCE OF 5.87 FEET; THENCE NORTH 90°00'00" EAST, A DISTANCE OF 14.71 FEET; THENCE SOUTH 00°00'00" EAST, A DISTANCE OF 55.45 FEET; THENCE SOUTH 90°00'00" WEST, A DISTANCE OF 35.74 FEET TO THE POINT OF BEGINNING. CONTAINING 1808 SQUARE FEET, MORE OR LESS.

UNIT

508

LEGAL DESCRIPTION: FIFTH FLOOR UNIT 508

A PORTION OF THE FIFTH FLOOR AREA LYING IN LOT 1, FORD BUILDING ADDITION, AS SURVEYED, PLATTED AND RECORDED IN DOUGLAS COUNTY, NEBRASKA, LYING ABOVE ELEVATION 1066.77 AND BELOW ELEVATION 1076.89, AS REFERENCED TO THE FIRST FLOOR ELEVATION OF 1023.45, AS ESTABLISHED INSIDE THE CENTER STAIRWELL SERVING ALL FLOORS, AND BEING HORIZONTALLY BOUNDED AS FOLLOWS:

COMMENCE AT THE SOUTHWEST CORNER OF SAID LOT 1; THENCE NORTH 90°00'00" EAST, A DISTANCE OF 102.28 FEET TO THE POINT OF BEGINNING; THENCE NORTH 00°00'00" EAST, A DISTANCE OF 55.45 FEET; THENCE SOUTH 90°00'00" WEST, A DISTANCE OF 14.71 FEET; THENCE NORTH 00°00'00" WEST, A DISTANCE OF 5.87 FEET; THENCE SOUTH 90°00'00" EAST, A DISTANCE OF 44.40 FEET; THENCE SOUTH 00°00'00" EAST, A DISTANCE OF 61.33 FEET; THENCE NORTH 90°00'00" WEST, A DISTANCE OF 29.69 FEET TO THE POINT OF BEGINNING. CONTAINING 1907 SQUARE FEET, MORE OR LESS.

**—UNIT****509****LEGAL DESCRIPTION: FIFTH FLOOR UNIT 509**

A PORTION OF THE FIFTH FLOOR AREA LYING IN LOT 1, FORD BUILDING ADDITION, AS SURVEYED, PLATTED AND RECORDED IN DOUGLAS COUNTY, NEBRASKA, LYING ABOVE ELEVATION 1066.77 AND BELOW ELEVATION 1076.89, AS REFERENCED TO THE FIRST FLOOR ELEVATION OF 1023.45, AS ESTABLISHED INSIDE THE CENTER STAIRWELL SERVING ALL FLOORS, AND BEING HORIZONTALLY BOUNDED AS FOLLOWS:

COMMENCE AT THE SOUTHWEST CORNER OF SAID LOT 1; THENCE NORTH 0°00'00" WEST, A DISTANCE OF 121.51 FEET; THENCE SOUTH 90°00'00" EAST, A DISTANCE OF 110.73 FEET TO THE POINT OF BEGINNING; THENCE CONTINUE SOUTH 90°00'00" EAST, A DISTANCE OF 21.24 FEET; THENCE SOUTH 00°00'00" EAST, A DISTANCE OF 60.17 FEET; THENCE NORTH 90°00'00" WEST, A DISTANCE OF 35.69 FEET; THENCE NORTH 00°00'00" EAST, A DISTANCE OF 11.10 FEET; THENCE SOUTH 90°00'00" EAST, A DISTANCE OF 14.45 FEET; THENCE NORTH 00°00'00" WEST, A DISTANCE OF 49.08 FEET TO THE POINT OF BEGINNING. CONTAINING 1438 SQUARE FEET, MORE OR LESS.

**—UNIT****510****LEGAL DESCRIPTION: FIFTH FLOOR UNIT 510**

A PORTION OF THE FIFTH FLOOR AREA LYING IN LOT 1, FORD BUILDING ADDITION, AS SURVEYED, PLATTED AND RECORDED IN DOUGLAS COUNTY, NEBRASKA, LYING ABOVE ELEVATION 1066.77 AND BELOW ELEVATION 1076.89, AS REFERENCED TO THE FIRST FLOOR ELEVATION OF 1023.45, AS ESTABLISHED INSIDE THE CENTER STAIRWELL SERVING ALL FLOORS, AND BEING HORIZONTALLY BOUNDED AS FOLLOWS:

COMMENCE AT THE SOUTHWEST CORNER OF SAID LOT 1; THENCE NORTH 0°00'00" WEST, A DISTANCE OF 121.51 FEET; THENCE SOUTH 90°00'00" EAST, A DISTANCE OF 91.11 FEET TO THE POINT OF BEGINNING; THENCE CONTINUE SOUTH 90°00'00" EAST, A DISTANCE OF 19.63 FEET; THENCE SOUTH 00°00'00" EAST, A DISTANCE OF 49.08 FEET; THENCE NORTH 90°00'00" WEST, A DISTANCE OF 14.45 FEET; THENCE SOUTH 00°00'00" EAST, A DISTANCE OF 3.08 FEET; THENCE NORTH 90°00'00" WEST, A DISTANCE OF 5.18 FEET; THENCE NORTH 00°00'00" WEST, A DISTANCE OF 52.15 FEET TO THE POINT OF BEGINNING. CONTAINING 979 SQUARE FEET, MORE OR LESS.

**UNIT****511****LEGAL DESCRIPTION: FIFTH FLOOR UNIT 511**

A PORTION OF THE FIFTH FLOOR AREA LYING IN LOT 1, FORD BUILDING ADDITION, AS SURVEYED, PLATTED AND RECORDED IN DOUGLAS COUNTY, NEBRASKA, LYING ABOVE ELEVATION 1066.77 AND BELOW ELEVATION 1076.89, AS REFERENCED TO THE FIRST FLOOR ELEVATION OF 1023.45, AS ESTABLISHED INSIDE THE CENTER STAIRWELL SERVING ALL FLOORS, AND BEING HORIZONTALLY BOUNDED AS FOLLOWS:

COMMENCE AT THE SOUTHWEST CORNER OF SAID LOT 1; THENCE NORTH 0°00'00" WEST, A DISTANCE OF 121.51 FEET; THENCE SOUTH 90°00'00" EAST, A DISTANCE OF 66.54 FEET TO THE POINT OF BEGINNING; THENCE CONTINUE SOUTH 90°00'00" EAST, A DISTANCE OF 24.56 FEET; THENCE SOUTH 00°00'00" EAST, A DISTANCE OF 52.15 FEET; THENCE NORTH 90°00'00" WEST, A DISTANCE OF 24.56 FEET; THENCE NORTH 00°00'00" WEST, A DISTANCE OF 52.15 FEET TO THE POINT OF BEGINNING. CONTAINING 1281 SQUARE FEET, MORE OR LESS.

**UNIT****512****LEGAL DESCRIPTION: FIFTH FLOOR UNIT 512**

A PORTION OF THE FIFTH FLOOR AREA LYING IN LOT 1, FORD BUILDING ADDITION, AS SURVEYED, PLATTED AND RECORDED IN DOUGLAS COUNTY, NEBRASKA, LYING ABOVE ELEVATION 1066.77 AND BELOW ELEVATION 1076.89, AS REFERENCED TO THE FIRST FLOOR ELEVATION OF 1023.45, AS ESTABLISHED INSIDE THE CENTER STAIRWELL SERVING ALL FLOORS, AND BEING HORIZONTALLY BOUNDED AS FOLLOWS:

COMMENCE AT THE SOUTHWEST CORNER OF SAID LOT 1; THENCE NORTH 0°00'00" WEST, A DISTANCE OF 121.51 FEET; THENCE SOUTH 90°00'00" EAST, A DISTANCE OF 47.16 FEET TO THE POINT OF BEGINNING; THENCE CONTINUE SOUTH 90°00'00" EAST, A DISTANCE OF 19.38 FEET; THENCE SOUTH 00°00'00" EAST, A DISTANCE OF 52.15 FEET; THENCE NORTH 90°00'00" WEST, A DISTANCE OF 19.38 FEET; THENCE NORTH 00°00'00" WEST, A DISTANCE OF 52.15 FEET TO THE POINT OF BEGINNING. CONTAINING 1011 SQUARE FEET, MORE OR LESS.

# FLOOR 6

——UNIT

601

LEGAL DESCRIPTION: SIXTH FLOOR UNIT 601

A PORTION OF THE SIXTH FLOOR AREA LYING IN LOT 1, FORD BUILDING ADDITION, AS SURVEYED, PLATTED AND RECORDED IN DOUGLAS COUNTY, NEBRASKA, LYING ABOVE ELEVATION 1076.89 AND BELOW ELEVATION 1091.46, AS REFERENCED TO THE FIRST FLOOR ELEVATION OF 1023.45, AS ESTABLISHED INSIDE THE CENTER STAIRWELL SERVING ALL FLOORS, AND BEING HORIZONTALLY BOUNDED AS FOLLOWS:

COMMENCE AT THE SOUTHWEST CORNER OF SAID LOT 1; THENCE NORTH 0°00'00" WEST, A DISTANCE OF 86.42 FEET TO THE POINT OF BEGINNING; THENCE CONTINUE NORTH 0°00'00" WEST, A DISTANCE OF 25.65 FEET; THENCE SOUTH 90°00'00" EAST, A DISTANCE OF 41.66 FEET; THENCE SOUTH 00°00'00" EAST, A DISTANCE OF 25.65 FEET; THENCE NORTH 90°00'00" WEST, A DISTANCE OF 41.66 FEET TO THE POINT OF BEGINNING. CONTAINING 1068 SQUARE FEET, MORE OR LESS.

——UNIT

602

LEGAL DESCRIPTION: SIXTH FLOOR UNIT 602

A PORTION OF THE SIXTH FLOOR AREA LYING IN LOT 1, FORD BUILDING ADDITION, AS SURVEYED, PLATTED AND RECORDED IN DOUGLAS COUNTY, NEBRASKA, LYING ABOVE ELEVATION 1076.89 AND BELOW ELEVATION 1091.46, AS REFERENCED TO THE FIRST FLOOR ELEVATION OF 1023.45, AS ESTABLISHED INSIDE THE CENTER STAIRWELL SERVING ALL FLOORS, AND BEING HORIZONTALLY BOUNDED AS FOLLOWS:

COMMENCE AT THE SOUTHWEST CORNER OF SAID LOT 1; THENCE NORTH 0°00'00" WEST, A DISTANCE OF 69.42 FEET TO THE POINT OF BEGINNING; THENCE CONTINUE NORTH 0°00'00" WEST, A DISTANCE OF 17.00 FEET; THENCE SOUTH 90°00'00" EAST, A DISTANCE OF 41.66 FEET; THENCE SOUTH 00°00'00" EAST, A DISTANCE OF 17.00 FEET; THENCE NORTH 90°00'00" WEST, A DISTANCE OF 41.66 FEET TO THE POINT OF BEGINNING. CONTAINING 708 SQUARE FEET, MORE OR LESS.

**—UNIT****603****LEGAL DESCRIPTION: SIXTH FLOOR UNIT 603**

A PORTION OF THE SIXTH FLOOR AREA LYING IN LOT 1, FORD BUILDING ADDITION, AS SURVEYED, PLATTED AND RECORDED IN DOUGLAS COUNTY, NEBRASKA, LYING ABOVE ELEVATION 1076.89 AND BELOW ELEVATION 1091.46, AS REFERENCED TO THE FIRST FLOOR ELEVATION OF 1023.45, AS ESTABLISHED INSIDE THE CENTER STAIRWELL SERVING ALL FLOORS, AND BEING HORIZONTALLY BOUNDED AS FOLLOWS:

COMMENCE AT THE SOUTHWEST CORNER OF SAID LOT 1; THENCE NORTH 0°00'00" WEST, A DISTANCE OF 52.42 FEET TO THE POINT OF BEGINNING; THENCE CONTINUE NORTH 0°00'00" WEST, A DISTANCE OF 17.00 FEET; THENCE SOUTH 90°00'00" EAST, A DISTANCE OF 41.66 FEET; THENCE SOUTH 00°00'00" EAST, A DISTANCE OF 17.00 FEET; THENCE NORTH 90°00'00" WEST, A DISTANCE OF 41.66 FEET TO THE POINT OF BEGINNING. CONTAINING 708 SQUARE FEET, MORE OR LESS.

**—UNIT****604****LEGAL DESCRIPTION: SIXTH FLOOR UNIT 604**

A PORTION OF THE SIXTH FLOOR AREA LYING IN LOT 1, FORD BUILDING ADDITION, AS SURVEYED, PLATTED AND RECORDED IN DOUGLAS COUNTY, NEBRASKA, LYING ABOVE ELEVATION 1076.89 AND BELOW ELEVATION 1091.46, AS REFERENCED TO THE FIRST FLOOR ELEVATION OF 1023.45, AS ESTABLISHED INSIDE THE CENTER STAIRWELL SERVING ALL FLOORS, AND BEING HORIZONTALLY BOUNDED AS FOLLOWS:

COMMENCE AT THE SOUTHWEST CORNER OF SAID LOT 1; THENCE NORTH 0°00'00" WEST, A DISTANCE OF 35.42 FEET TO THE POINT OF BEGINNING; THENCE CONTINUE NORTH 0°00'00" WEST, A DISTANCE OF 17.00 FEET; THENCE SOUTH 90°00'00" EAST, A DISTANCE OF 41.66 FEET; THENCE SOUTH 00°00'00" EAST, A DISTANCE OF 17.00 FEET; THENCE NORTH 90°00'00" WEST, A DISTANCE OF 41.66 FEET TO THE POINT OF BEGINNING. CONTAINING 708 SQUARE FEET, MORE OR LESS.



—UNIT

605

LEGAL DESCRIPTION: SIXTH FLOOR UNIT 605

A PORTION OF THE SIXTH FLOOR AREA LYING IN LOT 1, FORD BUILDING ADDITION, AS SURVEYED, PLATTED AND RECORDED IN DOUGLAS COUNTY, NEBRASKA, LYING ABOVE ELEVATION 1076.89 AND BELOW ELEVATION 1091.46, AS REFERENCED TO THE FIRST FLOOR ELEVATION OF 1023.45, AS ESTABLISHED INSIDE THE CENTER STAIRWELL SERVING ALL FLOORS, AND BEING HORIZONTALLY BOUNDED AS FOLLOWS:

BEGIN AT THE SOUTHWEST CORNER OF SAID LOT 1; THENCE NORTH 0°00'00" WEST, A DISTANCE OF 35.42 FEET; THENCE SOUTH 90°00'00" EAST, A DISTANCE OF 41.66 FEET; THENCE SOUTH 00°00'00" EAST, A DISTANCE OF 6.85 FEET; THENCE SOUTH 90°00'00" EAST, A DISTANCE OF 5.49 FEET; THENCE SOUTH 00°00'00" EAST, A DISTANCE OF 10.14 FEET; THENCE NORTH 90°00'00" WEST, A DISTANCE OF 5.40 FEET; THENCE SOUTH 00°00'00" EAST, A DISTANCE OF 3.03 FEET; THENCE NORTH 90°00'00" WEST, A DISTANCE OF 7.96 FEET; THENCE SOUTH 00°00'00" EAST, A DISTANCE OF 15.38 FEET; THENCE NORTH 90°00'00" WEST, A DISTANCE OF 33.79 FEET TO THE POINT OF BEGINNING. CONTAINING 1410 SQUARE FEET, MORE OR LESS.

—UNIT

606

LEGAL DESCRIPTION: SIXTH FLOOR UNIT 606

A PORTION OF THE SIXTH FLOOR AREA LYING IN LOT 1, FORD BUILDING ADDITION, AS SURVEYED, PLATTED AND RECORDED IN DOUGLAS COUNTY, NEBRASKA, LYING ABOVE ELEVATION 1076.89 AND BELOW ELEVATION 1091.46, AS REFERENCED TO THE FIRST FLOOR ELEVATION OF 1023.45, AS ESTABLISHED INSIDE THE CENTER STAIRWELL SERVING ALL FLOORS, AND BEING HORIZONTALLY BOUNDED AS FOLLOWS:

COMMENCE AT THE SOUTHWEST CORNER OF SAID LOT 1; THENCE NORTH 90°00'00" EAST, A DISTANCE OF 33.79 FEET TO THE POINT OF BEGINNING; THENCE NORTH 00°00'00" EAST, A DISTANCE OF 15.38 FEET; THENCE NORTH 90°00'00" EAST, A DISTANCE OF 7.96 FEET; THENCE NORTH 00°00'00" EAST, A DISTANCE OF 3.03 FEET; THENCE NORTH 90°00'00" EAST, A DISTANCE OF 5.40 FEET; THENCE NORTH 00°00'00" EAST, A DISTANCE OF 17.08 FEET; THENCE SOUTH 90°00'00" EAST, A DISTANCE OF 25.82 FEET; THENCE SOUTH 00°00'00" WEST, A DISTANCE OF 17.35 FEET; THENCE NORTH 90°00'00" WEST, A DISTANCE OF 2.04 FEET; THENCE SOUTH 00°00'00" WEST, A DISTANCE OF 4.66 FEET; THENCE SOUTH 90°00'00" WEST, A DISTANCE OF 4.42 FEET; THENCE SOUTH 00°00'00" WEST, A DISTANCE OF 13.50 FEET; THENCE NORTH 90°00'00" WEST, A DISTANCE OF 32.75 FEET TO THE POINT OF BEGINNING. CONTAINING 1042 SQUARE FEET, MORE OR LESS.

**UNIT****607****LEGAL DESCRIPTION: SIXTH FLOOR UNIT 607**

A PORTION OF THE SIXTH FLOOR AREA LYING IN LOT 1, FORD BUILDING ADDITION, AS SURVEYED, PLATTED AND RECORDED IN DOUGLAS COUNTY, NEBRASKA, LYING ABOVE ELEVATION 1076.89 AND BELOW ELEVATION 1091.46, AS REFERENCED TO THE FIRST FLOOR ELEVATION OF 1023.45, AS ESTABLISHED INSIDE THE CENTER STAIRWELL SERVING ALL FLOORS, AND BEING HORIZONTALLY BOUNDED AS FOLLOWS:

COMMENCE AT THE SOUTHWEST CORNER OF SAID LOT 1; THENCE NORTH 90°00'00" EAST, A DISTANCE OF 66.54 FEET TO THE POINT OF BEGINNING; THENCE NORTH 00°00'00" EAST, A DISTANCE OF 13.50 FEET; THENCE NORTH 90°00'00" EAST, A DISTANCE OF 4.42 FEET; THENCE NORTH 00°00'00" EAST, A DISTANCE OF 4.66 FEET; THENCE SOUTH 90°00'00" EAST, A DISTANCE OF 2.04 FEET; THENCE NORTH 00°00'00" EAST, A DISTANCE OF 43.17 FEET; THENCE SOUTH 90°00'00" EAST, A DISTANCE OF 14.60 FEET; THENCE SOUTH 00°00'00" EAST, A DISTANCE OF 5.87 FEET; THENCE NORTH 90°00'00" EAST, A DISTANCE OF 14.71 FEET; THENCE SOUTH 00°00'00" EAST, A DISTANCE OF 55.45 FEET; THENCE SOUTH 90°00'00" WEST, A DISTANCE OF 35.74 FEET TO THE POINT OF BEGINNING. CONTAINING 1808 SQUARE FEET, MORE OR LESS.

**AND****LEGAL DESCRIPTION: SEVENTH FLOOR UNIT 707**

A PORTION OF THE SEVENTH FLOOR AREA LYING IN LOT 1, FORD BUILDING ADDITION, AS SURVEYED, PLATTED AND RECORDED IN DOUGLAS COUNTY, NEBRASKA, LYING ABOVE ELEVATION 1091.46, AS REFERENCED TO THE FIRST FLOOR ELEVATION OF 1023.45, AS ESTABLISHED INSIDE THE CENTER STAIRWELL SERVING ALL FLOORS, AND BEING HORIZONTALLY BOUNDED AS FOLLOWS:

COMMENCE AT THE SOUTHWEST CORNER OF SAID LOT 1; THENCE NORTH 75°59'28" EAST, A DISTANCE 75.22 FEET TO THE POINT OF BEGINNING; THENCE NORTH 00°00'00" WEST, A DISTANCE OF 43.21 FEET; THENCE NORTH 90°00'00" EAST, A DISTANCE OF 20.69 FEET; THENCE SOUTH 00°00'00" EAST, A DISTANCE OF 43.21 FEET; THENCE NORTH 90°00'00" WEST, A DISTANCE OF 20.69 FEET TO THE POINT OF BEGINNING. CONTAINING 894 SQUARE FEET, MORE OR LESS.

UNIT

608

LEGAL DESCRIPTION: SIXTH FLOOR UNIT 608

A PORTION OF THE SIXTH FLOOR AREA LYING IN LOT 1, FORD BUILDING ADDITION, AS SURVEYED, PLATTED AND RECORDED IN DOUGLAS COUNTY, NEBRASKA, LYING ABOVE ELEVATION 1076.89 AND BELOW ELEVATION 1091.46, AS REFERENCED TO THE FIRST FLOOR ELEVATION OF 1023.45, AS ESTABLISHED INSIDE THE CENTER STAIRWELL SERVING ALL FLOORS, AND BEING HORIZONTALLY BOUNDED AS FOLLOWS:

COMMENCE AT THE SOUTHWEST CORNER OF SAID LOT 1; THENCE NORTH 90°00'00" EAST, A DISTANCE OF 102.28 FEET TO THE POINT OF BEGINNING; THENCE NORTH 00°00'00" EAST, A DISTANCE OF 55.45 FEET; THENCE SOUTH 90°00'00" WEST, A DISTANCE OF 14.71 FEET; THENCE NORTH 00°00'00" WEST, A DISTANCE OF 5.87 FEET; THENCE SOUTH 90°00'00" EAST, A DISTANCE OF 44.40 FEET; THENCE SOUTH 00°00'00" EAST, A DISTANCE OF 61.33 FEET; THENCE NORTH 90°00'00" WEST, A DISTANCE OF 29.69 FEET TO THE POINT OF BEGINNING. CONTAINING 1907 SQUARE FEET, MORE OR LESS.

AND

LEGAL DESCRIPTION: SEVENTH FLOOR UNIT 708

A PORTION OF THE SEVENTH FLOOR AREA LYING IN LOT 1, FORD BUILDING ADDITION, AS SURVEYED, PLATTED AND RECORDED IN DOUGLAS COUNTY, NEBRASKA, LYING ABOVE ELEVATION 1091.46, AS REFERENCED TO THE FIRST FLOOR ELEVATION OF 1023.45, AS ESTABLISHED INSIDE THE CENTER STAIRWELL SERVING ALL FLOORS, AND BEING HORIZONTALLY BOUNDED AS FOLLOWS:

COMMENCE AT THE SOUTHWEST CORNER OF SAID LOT 1; THENCE NORTH 75°59'28" EAST, A DISTANCE 75.22 FEET; THENCE SOUTH 90°00'00" EAST, A DISTANCE OF 20.69 FEET TO THE POINT OF BEGINNING; THENCE NORTH 00°00'00" WEST, A DISTANCE OF 43.21 FEET; THENCE NORTH 90°00'00" EAST, A DISTANCE OF 22.00 FEET; THENCE SOUTH 00°00'00" EAST, A DISTANCE OF 43.21 FEET; THENCE NORTH 90°00'00" WEST, A DISTANCE OF 22.00 FEET TO THE POINT OF BEGINNING. CONTAINING 950 SQUARE FEET, MORE OR LESS.

—UNIT

610

LEGAL DESCRIPTION: SIXTH FLOOR UNIT 610

A PORTION OF THE SIXTH FLOOR AREA LYING IN LOT 1, FORD BUILDING ADDITION, AS SURVEYED, PLATTED AND RECORDED IN DOUGLAS COUNTY, NEBRASKA, LYING ABOVE ELEVATION 1076.89 AND BELOW ELEVATION 1091.46, AS REFERENCED TO THE FIRST FLOOR ELEVATION OF 1023.45, AS ESTABLISHED INSIDE THE CENTER STAIRWELL SERVING ALL FLOORS, AND BEING HORIZONTALLY BOUNDED AS FOLLOWS:

COMMENCE AT THE SOUTHWEST CORNER OF SAID LOT 1; THENCE NORTH 0°00'00" WEST, A DISTANCE OF 121.51 FEET; THENCE SOUTH 90°00'00" EAST, A DISTANCE OF 91.11 FEET TO THE POINT OF BEGINNING; THENCE CONTINUE SOUTH 90°00'00" EAST, A DISTANCE OF 40.87 FEET; THENCE SOUTH 00°00'00" EAST, A DISTANCE OF 60.17 FEET; THENCE NORTH 90°00'00" WEST, A DISTANCE OF 35.69 FEET; THENCE NORTH 00°00'00" EAST, A DISTANCE OF 11.10 FEET; THENCE NORTH 90°00'00" WEST, A DISTANCE OF 5.18 FEET; THENCE NORTH 00°00'00" WEST, A DISTANCE OF 52.15 FEET TO THE POINT OF BEGINNING. CONTAINING 2418 SQUARE FEET, MORE OR LESS.

AND

LEGAL DESCRIPTION: SEVENTH FLOOR UNIT 710

A PORTION OF THE SEVENTH FLOOR AREA LYING IN LOT 1, FORD BUILDING ADDITION, AS SURVEYED, PLATTED AND RECORDED IN DOUGLAS COUNTY, NEBRASKA, LYING ABOVE ELEVATION 1091.46, AS REFERENCED TO THE FIRST FLOOR ELEVATION OF 1023.45, AS ESTABLISHED INSIDE THE CENTER STAIRWELL SERVING ALL FLOORS, AND BEING HORIZONTALLY BOUNDED AS FOLLOWS:

COMMENCE AT THE SOUTHWEST CORNER OF SAID LOT 1; THENCE NORTH 35°09'23" EAST, A DISTANCE 126.75 FEET; THENCE NORTH 90°00'00" EAST, A DISTANCE OF 20.69 FEET TO THE POINT OF BEGINNING; THENCE CONTINUE NORTH 90°00'00" EAST, A DISTANCE OF 22.00 FEET; THENCE SOUTH 00°00'00" EAST, A DISTANCE OF 42.21 FEET; THENCE SOUTH 90°00'00" WEST, A DISTANCE OF 17.83 FEET; THENCE NORTH 00°00'00" EAST, A DISTANCE OF 5.91 FEET; THENCE NORTH 90°00'00" WEST, A DISTANCE OF 4.19 FEET; THENCE NORTH 00°00'00" EAST, A DISTANCE OF 36.29 FEET TO THE POINT OF BEGINNING. CONTAINING 904 SQUARE FEET, MORE OR LESS.

—UNIT

611

LEGAL DESCRIPTION: SIXTH FLOOR UNIT 611

A PORTION OF THE SIXTH FLOOR AREA LYING IN LOT 1, FORD BUILDING ADDITION, AS SURVEYED, PLATTED AND RECORDED IN DOUGLAS COUNTY, NEBRASKA, LYING ABOVE ELEVATION 1076.89 AND BELOW ELEVATION 1091.46, AS REFERENCED TO THE FIRST FLOOR ELEVATION OF 1023.45, AS ESTABLISHED INSIDE THE CENTER STAIRWELL SERVING ALL FLOORS, AND BEING HORIZONTALLY BOUNDED AS FOLLOWS:

COMMENCE AT THE SOUTHWEST CORNER OF SAID LOT 1; THENCE NORTH 0°00'00" WEST, A DISTANCE OF 121.51 FEET; THENCE SOUTH 90°00'00" EAST, A DISTANCE OF 66.54 FEET TO THE POINT OF BEGINNING; THENCE CONTINUE SOUTH 90°00'00" EAST, A DISTANCE OF 24.56 FEET; THENCE SOUTH 00°00'00" EAST, A DISTANCE OF 52.15 FEET; THENCE NORTH 90°00'00" WEST, A DISTANCE OF 24.56 FEET; THENCE NORTH 00°00'00" WEST, A DISTANCE OF 52.15 FEET TO THE POINT OF BEGINNING. CONTAINING 1281 SQUARE FEET, MORE OR LESS.

AND

LEGAL DESCRIPTION: SEVENTH FLOOR UNIT 711

A PORTION OF THE SEVENTH FLOOR AREA LYING IN LOT 1, FORD BUILDING ADDITION, AS SURVEYED, PLATTED AND RECORDED IN DOUGLAS COUNTY, NEBRASKA, LYING ABOVE ELEVATION 1091.46, AS REFERENCED TO THE FIRST FLOOR ELEVATION OF 1023.45, AS ESTABLISHED INSIDE THE CENTER STAIRWELL SERVING ALL FLOORS, AND BEING HORIZONTALLY BOUNDED AS FOLLOWS:

COMMENCE AT THE SOUTHWEST CORNER OF SAID LOT 1; THENCE NORTH 35°09'23" EAST, A DISTANCE 126.75 FEET TO THE POINT OF BEGINNING; THENCE NORTH 90°00'00" EAST, A DISTANCE OF 20.69 FEET; THENCE SOUTH 00°00'00" EAST, A DISTANCE OF 36.29 FEET; THENCE NORTH 90°00'00" WEST, A DISTANCE OF 20.69 FEET; THENCE NORTH 00°00'00" EAST, A DISTANCE OF 36.29 FEET TO THE POINT OF BEGINNING. CONTAINING 751 SQUARE FEET, MORE OR LESS.

—UNIT

612

LEGAL DESCRIPTION: SIXTH FLOOR UNIT 612

A PORTION OF THE SIXTH FLOOR AREA LYING IN LOT 1, FORD BUILDING ADDITION, AS SURVEYED, PLATTED AND RECORDED IN DOUGLAS COUNTY, NEBRASKA, LYING ABOVE ELEVATION 1076.89 AND BELOW ELEVATION 1091.46, AS REFERENCED TO THE FIRST FLOOR ELEVATION OF 1023.45, AS ESTABLISHED INSIDE THE CENTER STAIRWELL SERVING ALL FLOORS, AND BEING HORIZONTALLY BOUNDED AS FOLLOWS:

COMMENCE AT THE SOUTHWEST CORNER OF SAID LOT 1; THENCE NORTH 0°00'00" WEST, A DISTANCE OF 121.51 FEET; THENCE SOUTH 90°00'00" EAST, A DISTANCE OF 47.16 FEET TO THE POINT OF BEGINNING; THENCE CONTINUE SOUTH 90°00'00" EAST, A DISTANCE OF 19.38 FEET; THENCE SOUTH 00°00'00" EAST, A DISTANCE OF 52.15 FEET; THENCE NORTH 90°00'00" WEST, A DISTANCE OF 19.38 FEET; THENCE NORTH 00°00'00" WEST, A DISTANCE OF 52.15 FEET TO THE POINT OF BEGINNING. CONTAINING 1011 SQUARE FEET, MORE OR LESS.

**EXHIBIT "C"**  
**ALLOCATED INTERESTS**

## EXHIBIT "C"

## Allocated Interests in Common Elements and Votes

Unit Number	Residential Units Limited Common Elements	Commercial Unit and Limited Common Elements	Common Elements	Number of Vote
Commercial	0.000	1.000	0.073	1
201	0.014	0.000	0.013	1
202	0.009	0.000	0.008	1
203	0.009	0.000	0.008	1
204	0.009	0.000	0.008	1
205	0.018	0.000	0.017	1
206	0.008	0.000	0.007	1
207	0.023	0.000	0.021	1
208	0.025	0.000	0.023	1
209	0.019	0.000	0.018	1
210	0.013	0.000	0.012	1
212	0.017	0.000	0.016	1
222	0.013	0.000	0.012	1
301	0.014	0.000	0.013	1
302	0.009	0.000	0.008	1
303	0.009	0.000	0.008	1
304	0.009	0.000	0.008	1
305	0.019	0.000	0.018	1
306	0.014	0.000	0.013	1
307	0.024	0.000	0.022	1
308	0.025	0.000	0.023	1
309	0.019	0.000	0.018	1
310	0.013	0.000	0.012	1
311	0.017	0.000	0.016	1
312	0.013	0.000	0.012	1
401	0.014	0.000	0.013	1
402	0.009	0.000	0.008	1
403	0.009	0.000	0.008	1
404	0.009	0.000	0.008	1
405	0.019	0.000	0.018	1
406	0.014	0.000	0.013	1
407	0.024	0.000	0.022	1
408	0.025	0.000	0.023	1
409	0.019	0.000	0.018	1
410	0.013	0.000	0.012	1
411	0.017	0.000	0.016	1
412	0.013	0.000	0.012	1
501	0.014	0.000	0.013	1
502	0.009	0.000	0.008	1
503	0.009	0.000	0.008	1
504	0.009	0.000	0.008	1
505	0.019	0.000	0.018	1
506	0.014	0.000	0.013	1
507	0.024	0.000	0.022	1
508	0.025	0.000	0.023	1
509	0.019	0.000	0.018	1
510	0.013	0.000	0.012	1
511	0.017	0.000	0.016	1



## EXHIBIT "C"

## Allocated Interests in Common Elements and Votes

512	0.013	0.000	0.012	1
601	0.014	0.000	0.013	1
602	0.009	0.000	0.008	1
603	0.009	0.000	0.008	1
604	0.009	0.000	0.008	1
605	0.019	0.000	0.018	1
606	0.014	0.000	0.013	1
607	0.030	0.000	0.028	1
608	0.030	0.000	0.028	1
610	0.037	0.000	0.034	1
611	0.023	0.000	0.021	1
612	0.013	0.000	0.012	1
101	0.013	0.000	0.012	1
102	0.010	0.000	0.009	1
103	0.010	0.000	0.009	1
104	0.010	0.000	0.009	1
105	0.018	0.000	0.017	1
	<u>1.000</u>	<u>1.000</u>	<u>1.000</u>	<u>65</u>



MISC 2005136486



OCT 31 2005 09:49 P 9

----- [SPACE ABOVE THIS LINE FOR RECORDING DATA]

Received - DIANE L. BATTIATO  
Register of Deeds, Douglas County, NE  
10/31/2005 09:49:20.82



2005136486

**FIRST AMENDMENT  
TO  
DECLARATION AND MASTER DEED  
OF FORD WAREHOUSE CONDOMINIUM REGIME**

This First Amendment to the Declaration and Master Deed of Ford Warehouse Condominium Regime is made and entered into this 28<sup>th</sup> day of October, 2005, by 1020 Dodge Street, LLC, a Nebraska limited liability company, hereinafter referred to as "Declarant".

**WITNESSETH:**

WHEREAS, pursuant to the terms of the Nebraska Condominium Act (hereinafter referred to as the "Act"), the Declarant entered into the Declaration and Master Deed of Ford Warehouse Condominium Regime dated August 19, 2005, and recorded in the office of the Register of Deeds of Douglas County, Nebraska on August 22, 2005, at Instrument No. 2005103562 (the "Declaration") establishing the Ford Warehouse Condominium Regime (the "Condominium") more particularly described on Exhibit "A" attached hereto.

WHEREAS, pursuant to the Declarant Rights contained in the Declaration, the Declarant is hereby amending the Declaration to change the dimensions of Units 101 and 105, and the Common Elements on the first floor of the Ford Warehouse Condominium Regime.

NOW, THEREFORE, Declarant hereby amends the Declaration as follows:

1. The amended Plan for the first floor of the Condominium and the amended Descriptions for Units 101 and 105 and for the First Floor Common Area is attached hereto as Exhibit "B".

2. The amended Allocated Interests to the Declaration is attached hereto as Exhibit "C".

*a*  
*misc*  
FEE 77.00 FB 07-12725  
*9*  
*64* BKP \_\_\_\_\_ C/O \_\_\_\_\_ COMP *bw*  
DEL \_\_\_\_\_ SCAN \_\_\_\_\_ FV \_\_\_\_\_

3. The following sentence is to be added to Section 3.6 of the Declaration:

“The Residential Unit Owners on the first floor of the Condominium shall have the exclusive use of that portion of the surface of the service dock adjacent to their Unit.”

4. Subsection 11.1(e)(vi) of the Declaration is amended and restated as follows:

“Statement of the name of the insured as Ford Warehouse Condominium Association, Inc., for the use and benefit of the individual Owners (designated by name if required by the insurer).”

IN WITNESS WHEREOF, Declarant has caused these presents to be signed by its authorized officer the day and year first above written.

DECLARANT:

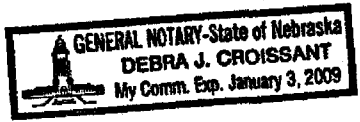
1020 DODGE STREET, LLC, a Nebraska limited liability company


By:   
TODD HEISTAND, Manager

STATE OF NEBRASKA )  
 ) ss.  
COUNTY OF DOUGLAS )

Before me, a notary public, in and for said county and state, personally came Todd Heistand, Manager of 1020 Dodge Street, LLC, a Nebraska limited liability company, known to me to be the identical person who executed the above instrument and acknowledged the execution thereof to be his voluntary act and deed and the voluntary act and deed of said company.

Witness my hand and Notarial Seal this 28 day of October, 2005.



  
Notary Public

Return to:  
Michael D. Matejka  
Fitzgerald, Schorr, Barmettler  
& Brennan, P.C., L.L.O.  
13220 California Street, Suite 400  
Omaha, NE 68154-5228

**CONSENT BY LENDER**

American National Bank, N.A., is the Trustee and Beneficiary of the Deed of Trust on the real property described on Exhibit "A" attached hereto and hereby consents to this First Amendment to the Declaration and Master Deed of Ford Warehouse Condominium Regime and agrees that the Deed of Trust will be subordinate and subject to this Declaration and Master Deed.

Dated this 27<sup>th</sup> day of October, 2005.


AMERICAN NATIONAL BANK, N.A.

By: E. Kelleher  
Title: Sr. Vice President

STATE OF NEBRASKA            )  
  ) ss.  
COUNTY OF DOUGLAS        )

On this 27<sup>th</sup> day of October, 2005, personally appeared Edward J. Kelleher Sr. Vice President of American National Bank, N.A., and acknowledged before me, a Notary Public, to be the person who signed on behalf of said Bank and that he/she acknowledged said instrument to be the free act and deed of said Bank.

IN WITNESS WHEREOF, I have hereunto set my hand and affixed my official seal on the day and year first above written, in the County and State aforesaid.



Debra J. Croissant  
Notary Public

My Commission expires:  
1-3-09

**CONSENT OF BENEFICIARY OF SECOND DEED OF TRUST**

1024 Dodge Street Limited Partnership, a Nebraska limited partnership, is the Beneficiary of the Second Deed of Trust on the real property described on Exhibit "A" attached hereto and hereby consents to this First Amendment to the Declaration and Master Deed of Ford Warehouse Condominium Regime and agrees that the Deed of Trust will be subordinate and subject to this First Amendment and Declaration and Master Deed.

Dated this 28 day of October, 2005.

1024 DODGE STREET LIMITED PARTNERSHIP,  
a Nebraska limited partnership

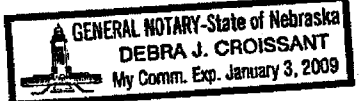
By: 1024 DODGE STREET GENERAL PARTNER  
CORPORATION, General Partner

By: [Signature]  
TODD HEISTAND, Vice President

STATE OF NEBRASKA            )  
  ) ss.  
COUNTY OF DOUGLAS        )

On this 28 day of October, 2005, personally appeared Todd Heistand, Vice President of 1024 Dodge Street General Partner Corporation, the General Partner of 1024 Dodge Street Limited Partnership, and acknowledged before me, a Notary Public, to be the person who signed on behalf of said Corporation and that he acknowledged said instrument to be the free act and deed of said Corporation, as the General Partner of the Partnership.

IN WITNESS WHEREOF, I have hereunto set my hand and affixed my official seal on the day and year first above written, in the County and State aforesaid.



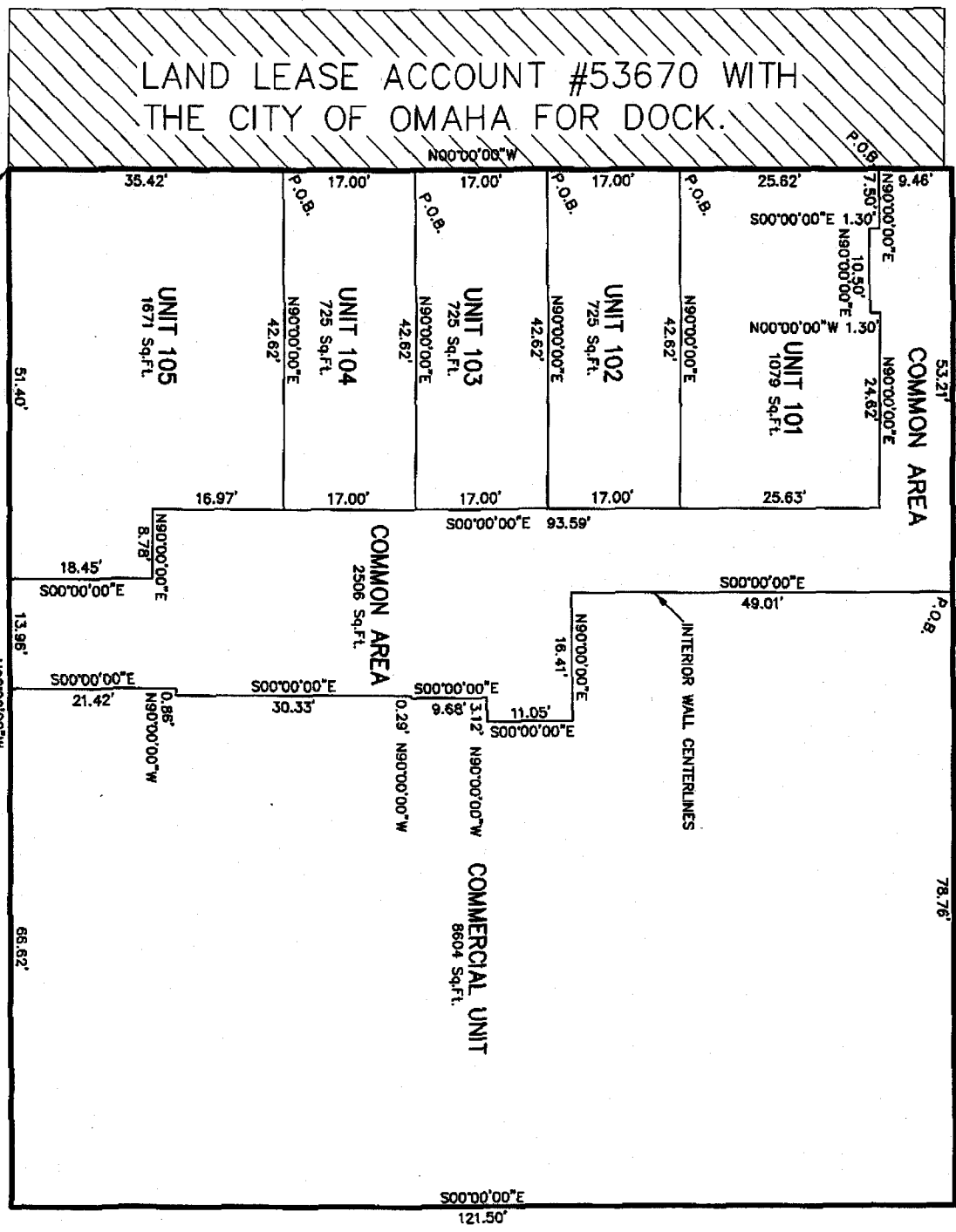
[Signature]  
Notary Public

My Commission expires:  
1-3-09

**EXHIBIT "A"**

Commercial Unit, and Unit Nos. 201, 202, 203, 204, 205, 206, 207, 208, 209, 210, 211, 212, 301, 302, 303, 304, 305, 306, 307, 308, 309, 310, 311, 312, 401, 402, 403, 404, 405, 406, 407, 408, 409, 410, 411, 412, 501, 502, 503, 504, 505, 506, 507, 508, 509, 510, 511, 512, 601, 602, 603, 604, 605, 606, 607, 608, 610, 611, 612, 101, 102, 103, 104, 105, in Ford Warehouse Condominium Regime, a Condominium organized under the laws of the State of Nebraska, pursuant to Master Deed recorded August 22, 2005, at Instrument No. 2005103562, in the Office of the Register of Deeds in Douglas County, Nebraska.

EXHIBIT "B" - 2 PAGES - Page 1 of 2  
AMENDED PLAN



POINT OF BEGINNING UNIT 105  
 POINT OF COMMENCEMENT COMMERCIAL AREA, COMMON AREA AND UNITS 101 THROUGH 104  
 SOUTHWEST CORNER OF LOT 1, FORD BUILDING ADDITION

FIRST FLOOR  
 NORTH  
 SCALE 1" = 20'

EXHIBIT "B" - 2 PAGES - Page 2 of 2  
AMENDED DESCRIPTIONS

LEGAL DESCRIPTION: FIRST FLOOR UNIT 101 - REVISED 9/9/05

A PORTION OF THE FIRST FLOOR LYING IN LOT 1, FORD BUILDING ADDITION, AS SURVEYED, PLATTED AND RECORDED IN DOUGLAS COUNTY, NEBRASKA LYING ABOVE ELEVATION 1023.45 AND BELOW ELEVATION 1035.13, AS REFERENCED TO THE FIRST FLOOR ELEVATION OF 1023.45, AS ESTABLISHED INSIDE THE CENTER STAIRWELL SERVING ALL FLOORS, AND BEING HORIZONTALLY BOUNDED AS FOLLOWS:

COMMENCE AT THE SOUTHWEST CORNER OF SAID LOT 1; THENCE NORTH 0°00'00" WEST, A DISTANCE OF 86.42 FEET TO THE POINT OF BEGINNING; THENCE CONTINUE NORTH 00°00'00" WEST, A DISTANCE OF 25.62 FEET; THENCE NORTH 90°00'00" EAST, A DISTANCE OF 7.50 FEET; THENCE SOUTH 00°00'00" EAST, A DISTANCE OF 1.30 FEET; THENCE NORTH 90°00'00" EAST, A DISTANCE OF 10.50 FEET; THENCE NORTH 90°00'00" WEST, A DISTANCE OF 1.30 FEET; THENCE NORTH 90°00'00" EAST, A DISTANCE OF 24.62 FEET; THENCE SOUTH 00°00'00" EAST, A DISTANCE OF 25.63 FEET; THENCE SOUTH 90°00'00" WEST, A DISTANCE OF 42.62 FEET TO THE POINT OF BEGINNING. CONTAINING 1079 SQUARE FEET, MORE OR LESS.

LEGAL DESCRIPTION: FIRST FLOOR UNIT 105 - REVISED 9/9/05

A PORTION OF THE FIRST FLOOR AREA LYING IN LOT 1, FORD BUILDING ADDITION, AS SURVEYED, PLATTED AND RECORDED IN DOUGLAS COUNTY, NEBRASKA, LYING ABOVE ELEVATION 1023.45 AND BELOW ELEVATION 1035.13, AS REFERENCED TO THE FIRST FLOOR ELEVATION OF 1023.45, AS ESTABLISHED INSIDE THE CENTER STAIRWELL SERVING ALL FLOORS, AND BEING HORIZONTALLY BOUNDED AS FOLLOWS:

BEGIN AT THE SOUTHWEST CORNER OF SAID LOT 1; THENCE NORTH 0°00'00" WEST, A DISTANCE OF 35.42 FEET; THENCE NORTH 90°00'00" EAST, A DISTANCE OF 42.62 FEET; THENCE SOUTH 00°00'00" EAST, A DISTANCE OF 16.97 FEET; THENCE NORTH 90°00'00" EAST, A DISTANCE OF 8.78 FEET; THENCE SOUTH 00°00'00" EAST, A DISTANCE OF 18.45 FEET; THENCE NORTH 90°00'00" WEST, A DISTANCE OF 51.40 FEET TO THE POINT OF BEGINNING. CONTAINING 1671 SQUARE FEET, MORE OR LESS.

LEGAL DESCRIPTION: FIRST FLOOR COMMON AREA - REVISED 9/9/05

A PORTION OF THE FIRST FLOOR AREA LYING IN LOT 1, FORD BUILDING ADDITION, AS SURVEYED, PLATTED AND RECORDED IN DOUGLAS COUNTY, NEBRASKA, LYING ABOVE ELEVATION 1023.45 AND BELOW ELEVATION 1035.13, AS REFERENCED TO THE FIRST FLOOR ELEVATION OF 1023.45, AS ESTABLISHED INSIDE THE CENTER STAIRWELL SERVING ALL FLOORS, AND BEING HORIZONTALLY BOUNDED AS FOLLOWS:

COMMENCE AT THE SOUTHWEST CORNER OF SAID LOT 1; THENCE NORTH 0°00'00" WEST, A DISTANCE OF 112.04 FEET TO THE POINT OF BEGINNING; THENCE CONTINUE NORTH 00°00'00" WEST, A DISTANCE OF 9.46 FEET; THENCE NORTH 90°00'00" EAST, A DISTANCE OF 53.21 FEET; THENCE SOUTH 00°00'00" EAST, A DISTANCE OF 49.01 FEET; THENCE NORTH 90°00'00" EAST, A DISTANCE OF 16.41 FEET; THENCE SOUTH 00°00'00" EAST, A DISTANCE OF 11.05 FEET; THENCE NORTH 90°00'00" WEST, A DISTANCE OF 3.12 FEET; THENCE SOUTH 00°00'00" EAST, A DISTANCE OF 9.68 FEET; THENCE NORTH 90°00'00" WEST, A DISTANCE OF 0.29 FEET; THENCE SOUTH 00°00'00" EAST, A DISTANCE OF 30.33 FEET; THENCE NORTH 90°00'00" WEST, A DISTANCE OF 0.86 FEET; THENCE SOUTH 00°00'00" EAST, A DISTANCE OF 21.42 FEET; THENCE NORTH 90°00'00" WEST, A DISTANCE OF 13.96 FEET; THENCE NORTH 00°00'00" WEST, A DISTANCE OF 18.45 FEET; THENCE NORTH 90°00'00" WEST, A DISTANCE OF 8.78 FEET; THENCE NORTH 90°00'00" WEST, A DISTANCE OF 93.59 FEET; THENCE NORTH 90°00'00" WEST, A DISTANCE OF 24.62 FEET; THENCE SOUTH 00°00'00" EAST, A DISTANCE OF 1.30 FEET; THENCE SOUTH 90°00'00" WEST, A DISTANCE OF 10.50 FEET; THENCE NORTH 90°00'00" WEST, A DISTANCE OF 1.30 FEET; THENCE SOUTH 90°00'00" WEST, A DISTANCE OF 7.50 FEET; TO THE POINT OF BEGINNING. CONTAINING 2506 SQUARE FEET, MORE OR LESS.



## EXHIBIT "C"

## AMENDED ALLOCATED INTERESTS

Unit Number	Residential Units Limited Common Elements	Commercial Unit and Limited Common Elements	Common Elements	Number of Vote
Commercial	0.0000	1.000	0.0730	1
201	0.0140	0.000	0.0130	1
202	0.0093	0.000	0.0086	1
203	0.0093	0.000	0.0086	1
204	0.0093	0.000	0.0086	1
205	0.0177	0.000	0.0164	1
206	0.0079	0.000	0.0073	1
207	0.0233	0.000	0.0216	1
208	0.0253	0.000	0.0235	1
209	0.0188	0.000	0.0174	1
210	0.0128	0.000	0.0119	1
211	0.0167	0.000	0.0155	1
212	0.0132	0.000	0.0122	1
301	0.0140	0.000	0.0130	1
302	0.0093	0.000	0.0086	1
303	0.0093	0.000	0.0086	1
304	0.0093	0.000	0.0086	1
305	0.0184	0.000	0.0171	1
306	0.0136	0.000	0.0126	1
307	0.0236	0.000	0.0219	1
308	0.0249	0.000	0.0231	1
309	0.0188	0.000	0.0174	1
310	0.0128	0.000	0.0119	1
311	0.0167	0.000	0.0155	1
312	0.0132	0.000	0.0122	1
401	0.0140	0.000	0.0130	1
402	0.0093	0.000	0.0086	1
403	0.0093	0.000	0.0086	1
404	0.0093	0.000	0.0086	1
405	0.0184	0.000	0.0171	1
406	0.0136	0.000	0.0126	1
407	0.0236	0.000	0.0219	1
408	0.0249	0.000	0.0231	1
409	0.0188	0.000	0.0174	1
410	0.0128	0.000	0.0119	1
411	0.0168	0.000	0.0156	1
412	0.0132	0.000	0.0122	1
501	0.0140	0.000	0.0130	1
502	0.0093	0.000	0.0086	1
503	0.0093	0.000	0.0086	1
504	0.0093	0.000	0.0086	1

505	0.0184	0.000	0.0171	1
506	0.0136	0.000	0.0126	1
507	0.0236	0.000	0.0219	1
508	0.0249	0.000	0.0231	1
509	0.0188	0.000	0.0174	1
510	0.0128	0.000	0.0119	1
511	0.0168	0.000	0.0156	1
512	0.0132	0.000	0.0122	1
601	0.0140	0.000	0.0130	1
602	0.0093	0.000	0.0086	1
603	0.0093	0.000	0.0086	1
604	0.0093	0.000	0.0086	1
605	0.0184	0.000	0.0171	1
606	0.0136	0.000	0.0126	1
607	0.0293	0.000	0.0272	1
608	0.0302	0.000	0.0280	1
610	0.0368	0.000	0.0341	1
611	0.0226	0.000	0.0210	1
612	0.0132	0.000	0.0122	1
101	0.0141	0.000	0.0131	1
102	0.0095	0.000	0.0088	1
103	0.0095	0.000	0.0088	1
104	0.0095	0.000	0.0088	1
105	<u>0.0219</u>	<u>0.000</u>	<u>0.0203</u>	<u>1</u>
	<u>1.0000</u>	<u>1.000</u>	<u>1.0000</u>	<u>65</u>



MISC 2005159326



DEC 19 2005 14:57 P 7

Received - DIANE L. BATTIATO  
Register of Deeds, Douglas County, NE  
12/19/2005 14:57:27.77



2005159326

----- [SPACE ABOVE THIS LINE FOR RECORDING DATA,

**SECOND AMENDMENT  
TO  
DECLARATION AND MASTER DEED  
OF FORD WAREHOUSE CONDOMINIUM REGIME**

This Second Amendment to the Declaration and Master Deed of Ford Warehouse Condominium Regime is made and entered into this 16<sup>th</sup> day of December, 2005, by 1020 Dodge Street, LLC, a Nebraska limited liability company, hereinafter referred to as "Declarant".

**WITNESSETH:**

WHEREAS, pursuant to the terms of the Nebraska Condominium Act (hereinafter referred to as the "Act"), the Declarant entered into the Declaration and Master Deed of Ford Warehouse Condominium Regime dated August 19, 2005, and recorded in the office of the Register of Deeds of Douglas County, Nebraska on August 22, 2005, at Instrument No. 2005103560 (the "Declaration") establishing the Ford Warehouse Condominium Regime (the "Condominium") more particularly described on Exhibit "A" attached hereto; and

WHEREAS, on October 28, 2005, the Declarant entered into a First Amendment to Declaration and Master Deed of Ford Warehouse Condominium Regime which was recorded in the office of the Register of Deeds of Douglas County, Nebraska, on October 31, 2005, at Instrument No. 2005136486 ("First Amendment"); and

WHEREAS, the Exhibit "C" attached to the First Amendment contains an error, and the Declarant wishes to amend the Declaration to correct Exhibit "C".

*Misc* 67<sup>00</sup> 07-12725  
7  
04  
FEE \_\_\_\_\_ FB \_\_\_\_\_  
BKP \_\_\_\_\_ SJ \_\_\_\_\_ CLERK 116  
DEL \_\_\_\_\_ SUnit \_\_\_\_\_ IV \_\_\_\_\_

NOW, THEREFORE, Declarant hereby amends the Declaration as follows:

- 1. The amended Allocated Interests to the Declaration is attached hereto as Exhibit "C".

IN WITNESS WHEREOF, Declarant has caused these presents to be signed by its authorized officer the day and year first above written.

DECLARANT:

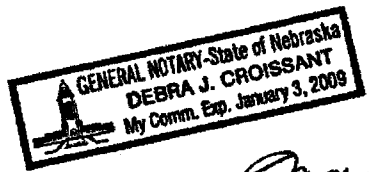
1020 DODGE STREET, LLC, a Nebraska limited liability company


By:   
 TODD HEISTAND, Manager

STATE OF NEBRASKA                    )  
   ) ss.  
 COUNTY OF DOUGLAS                 )

Before me, a notary public, in and for said county and state, personally came Todd Heistand, Manager of 1020 Dodge Street, LLC, a Nebraska limited liability company, known to me to be the identical person who executed the above instrument and acknowledged the execution thereof to be his voluntary act and deed and the voluntary act and deed of said company.

Witness my hand and Notarial Seal this 16<sup>th</sup> day of December, 2005.



  
 Notary Public

*My commission expires:*  
 1-3-09

Return to:  
 Michael D. Matejka  
 Fitzgerald, Schorr, Barmettler  
 & Brennan, P.C., L.L.O.

**CONSENT BY LENDER**

American National Bank, N.A., is the Trustee and Beneficiary of the Deed of Trust on the real property described on Exhibit "A" attached hereto and hereby consents to this Second Amendment to the Declaration and Master Deed of Ford Warehouse Condominium Regime and agrees that the Deed of Trust will be subordinate and subject to this Declaration and Master Deed.

Dated this 16<sup>th</sup> day of December, 2005.


AMERICAN NATIONAL BANK, N.A.

By: *E. Kelleher*  
Title: *Senior Vice President*

STATE OF NEBRASKA             )  
  ) ss.  
COUNTY OF DOUGLAS         )

On this 16<sup>th</sup> day of December, 2005, personally appeared *Edward J. Kelleher* *Sr. Vice President* of American National Bank, N.A., and acknowledged before me, a Notary Public, to be the person who signed on behalf of said Bank and that he/she acknowledged said instrument to be the free act and deed of said Bank.

IN WITNESS WHEREOF, I have hereunto set my hand and affixed my official seal on the day and year first above written, in the County and State aforesaid.



*Debra J. Croissant*  
Notary Public

My Commission expires:  
1-3-09

**CONSENT OF BENEFICIARY OF SECOND DEED OF TRUST**

1024 Dodge Street Limited Partnership, a Nebraska limited partnership, is the Beneficiary of the Second Deed of Trust on the real property described on Exhibit "A" attached hereto and hereby consents to this Second Amendment to the Declaration and Master Deed of Ford Warehouse Condominium Regime and agrees that the Deed of Trust will be subordinate and subject to this Second Amendment and Declaration and Master Deed.

Dated this 16 day of December, 2005.

1024 DODGE STREET LIMITED PARTNERSHIP,  
a Nebraska limited partnership


By: 1024 DODGE STREET GENERAL PARTNER  
CORPORATION, General Partner

By: [Signature]  
TODD HEISTAND, Vice President

STATE OF NEBRASKA            )  
  ) ss.  
COUNTY OF DOUGLAS        )

On this 16<sup>th</sup> day of December, 2005, personally appeared Todd Heistand, Vice President of 1024 Dodge Street General Partner Corporation, the General Partner of 1024 Dodge Street Limited Partnership, and acknowledged before me, a Notary Public, to be the person who signed on behalf of said Corporation and that he acknowledged said instrument to be the free act and deed of said Corporation, as the General Partner of the Partnership.

IN WITNESS WHEREOF, I have hereunto set my hand and affixed my official seal on the day and year first above written, in the County and State aforesaid.



[Signature]  
Notary Public

My Commission expires:  
1-3-09

**EXHIBIT "A"**

Commercial Unit, and Unit Nos. 201, 202, 203, 204, 205, 206, 207, 208, 209, 210, 211, 212, 301, 302, 303, 304, 305, 306, 307, 308, 309, 310, 311, 312, 401, 402, 403, 404, 405, 406, 407, 408, 409, 410, 411, 412, 501, 502, 503, 504, 505, 506, 507, 508, 509, 510, 511, 512, 601, 602, 603, 604, 605, 606, 607, 608, 610, 611, 612, 101, 102, 103, 104, 105, in Ford Warehouse Condominium Regime, a Condominium organized under the laws of the State of Nebraska, pursuant to Master Deed recorded August 22, 2005, at Instrument No. 2005103562, in the Office of the Register of Deeds in Douglas County, Nebraska.

**EXHIBIT "C"**

**Allocated Interests in Common Elements and Votes**

<b>Unit Number</b>	<b>Residential Units Limited Common Elements</b>	<b>Commercial Unit and Limited Common Elements</b>	<b>Common Elements</b>	<b>Number of Vote</b>
Commercial	0.0000	1.000	0.0730	1
201	0.0140	0.000	0.0130	1
202	0.0093	0.000	0.0086	1
203	0.0093	0.000	0.0086	1
204	0.0093	0.000	0.0086	1
205	0.0177	0.000	0.0164	1
206	0.0079	0.000	0.0073	1
207	0.0233	0.000	0.0216	1
208	0.0253	0.000	0.0235	1
209	0.0188	0.000	0.0174	1
210	0.0128	0.000	0.0119	1
211	0.0167	0.000	0.0155	1
212	0.0132	0.000	0.0122	1
301	0.0140	0.000	0.0130	1
302	0.0093	0.000	0.0086	1
303	0.0093	0.000	0.0086	1
304	0.0093	0.000	0.0086	1
305	0.0184	0.000	0.0171	1
306	0.0136	0.000	0.0126	1
307	0.0236	0.000	0.0219	1
308	0.0249	0.000	0.0231	1
309	0.0188	0.000	0.0174	1
310	0.0128	0.000	0.0119	1
311	0.0167	0.000	0.0155	1
312	0.0132	0.000	0.0122	1
401	0.0140	0.000	0.0130	1
402	0.0093	0.000	0.0086	1
403	0.0093	0.000	0.0086	1
404	0.0093	0.000	0.0086	1
405	0.0184	0.000	0.0171	1
406	0.0136	0.000	0.0126	1
407	0.0236	0.000	0.0219	1
408	0.0249	0.000	0.0231	1
409	0.0188	0.000	0.0174	1
410	0.0128	0.000	0.0119	1
411	0.0168	0.000	0.0156	1
412	0.0132	0.000	0.0122	1
501	0.0140	0.000	0.0130	1
502	0.0093	0.000	0.0086	1
503	0.0093	0.000	0.0086	1
504	0.0093	0.000	0.0086	1
505	0.0184	0.000	0.0171	1
506	0.0136	0.000	0.0126	1
507	0.0236	0.000	0.0219	1
508	0.0249	0.000	0.0231	1
509	0.0188	0.000	0.0174	1
510	0.0128	0.000	0.0119	1
511	0.0168	0.000	0.0156	1



**EXHIBIT "C"****Allocated Interests in Common Elements and Votes**

512	0.0132	0.000	0.0122	1
601	0.0140	0.000	0.0130	1
602	0.0093	0.000	0.0086	1
603	0.0093	0.000	0.0086	1
604	0.0093	0.000	0.0086	1
605	0.0184	0.000	0.0171	1
606	0.0136	0.000	0.0126	1
607	0.0293	0.000	0.0272	1
608	0.0302	0.000	0.0280	1
610	0.0368	0.000	0.0341	1
611	0.0226	0.000	0.0210	1
612	0.0132	0.000	0.0122	1
101	0.0141	0.000	0.0130	1
102	0.0095	0.000	0.0088	1
103	0.0095	0.000	0.0088	1
104	0.0095	0.000	0.0088	1
105	0.0219	0.000	0.0203	1
	<u>1.0000</u>	<u>1.000</u>	<u>1.0000</u>	<u>65</u>